

NOTE

Abbreviations of the ship type designation used in this Part are as follows:

AF	Provision Storeship	CVE	Aircraft Carrier Escort
AG	Miscellaneous Auxiliary	CVL	Light Aircraft Carrier
AGP	Torpedo Boat Tender	CVS	Seaplane Carrier
AGS	Surveying Ship	DD	Destroyer
AH	Hospital Ship	DE	Destroyer Escort
AM	Minesweeper	LSV	Landing Ship, Vehicle
AMc	Minesweeper (Aux.)	OSS	Submarine (Aux.)
AO	Oiler	PC	Submarine Chaser
APV	Aircraft Transport	PF	Frigate
AR	Repair Ship	PG	Gunboat
ARC	Cable Layer	PGM	Motor Gunboat
ARS	Salvage Vessel	PR	River Gunboat
AS	Submarine Tender	PT	Motor Torpedo Boat
AV	Seaplane Tender	SCS	Submarine Chaser (Aux.)
BB	Battleship	SS	Submarine
CA	Heavy Cruiser	TB	Torpedo Boat
CL	Light Cruiser	YN	Net Tender
CM	Minelayer	YP	Patrol Boat
CMc	Minelayer (Aux.)	YPc	Patrol Boat (Aux.)
CV	Aircraft Carrier	T	Unidentified Transport

Ship type designation preceded by an X indicates it is a vessel converted to the type designated. These converted vessels, although mostly combatant, have been listed with the non-combatant vessels.

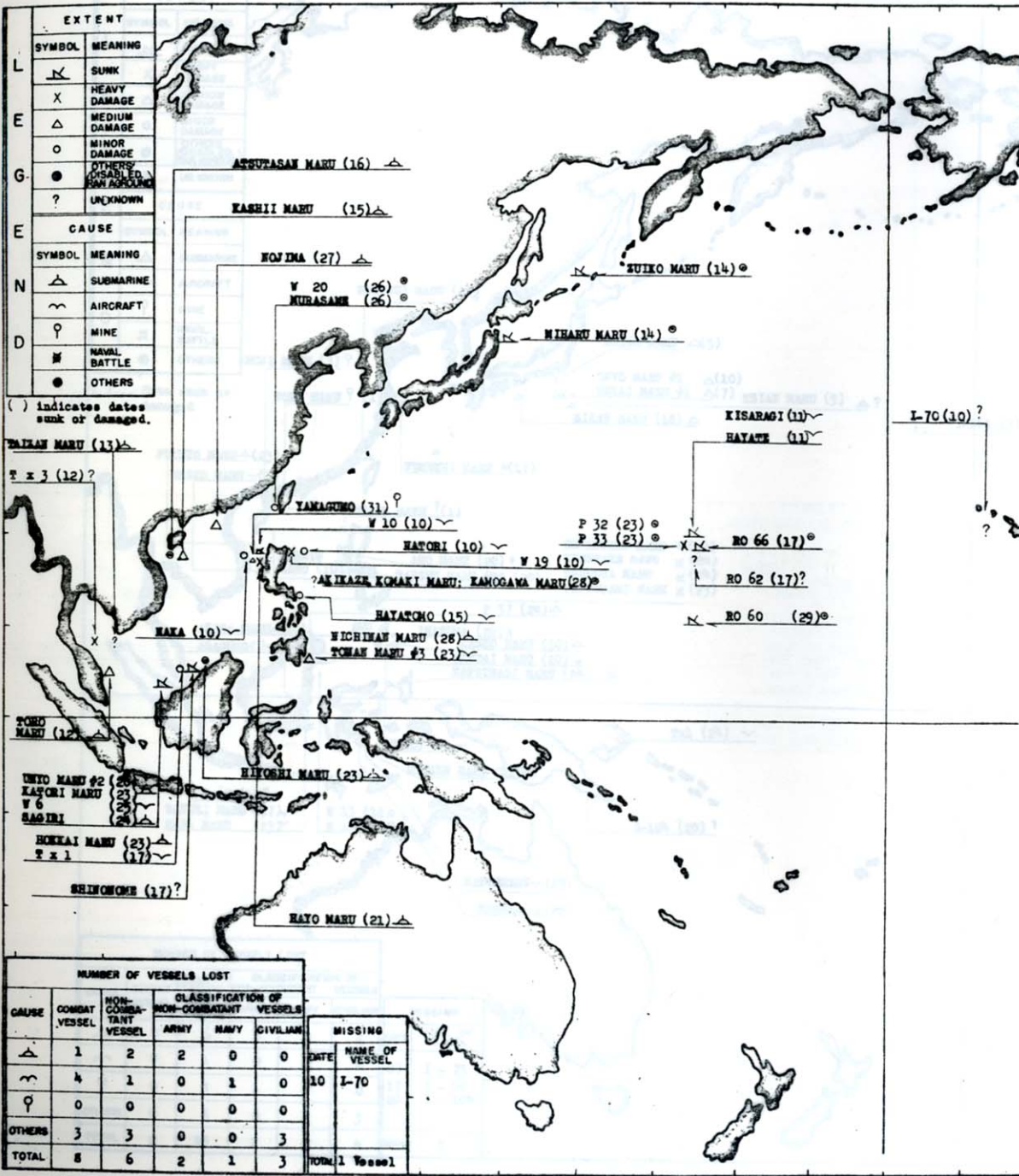
Ship type designation preceded by a dash and the letter A, B, or C indicates Army, Navy or Civilian vessel respectively.

Monthly losses are tallied in lower left inset box with a breakdown of combatant and non-combatant vessels.

Abbreviated terminology of combatant vessels with other than proper names have the following denotations:

CD	Coast Defense Ship	P	Patrol Boat
Ch	Submarine Chaser	Pa	Patrol Boat (Aux.)
Cha	Submarine Chaser (Aux.)	W	Minesweeper
M	Minelayer (Aux.)	Wa	Minesweeper (Aux.)

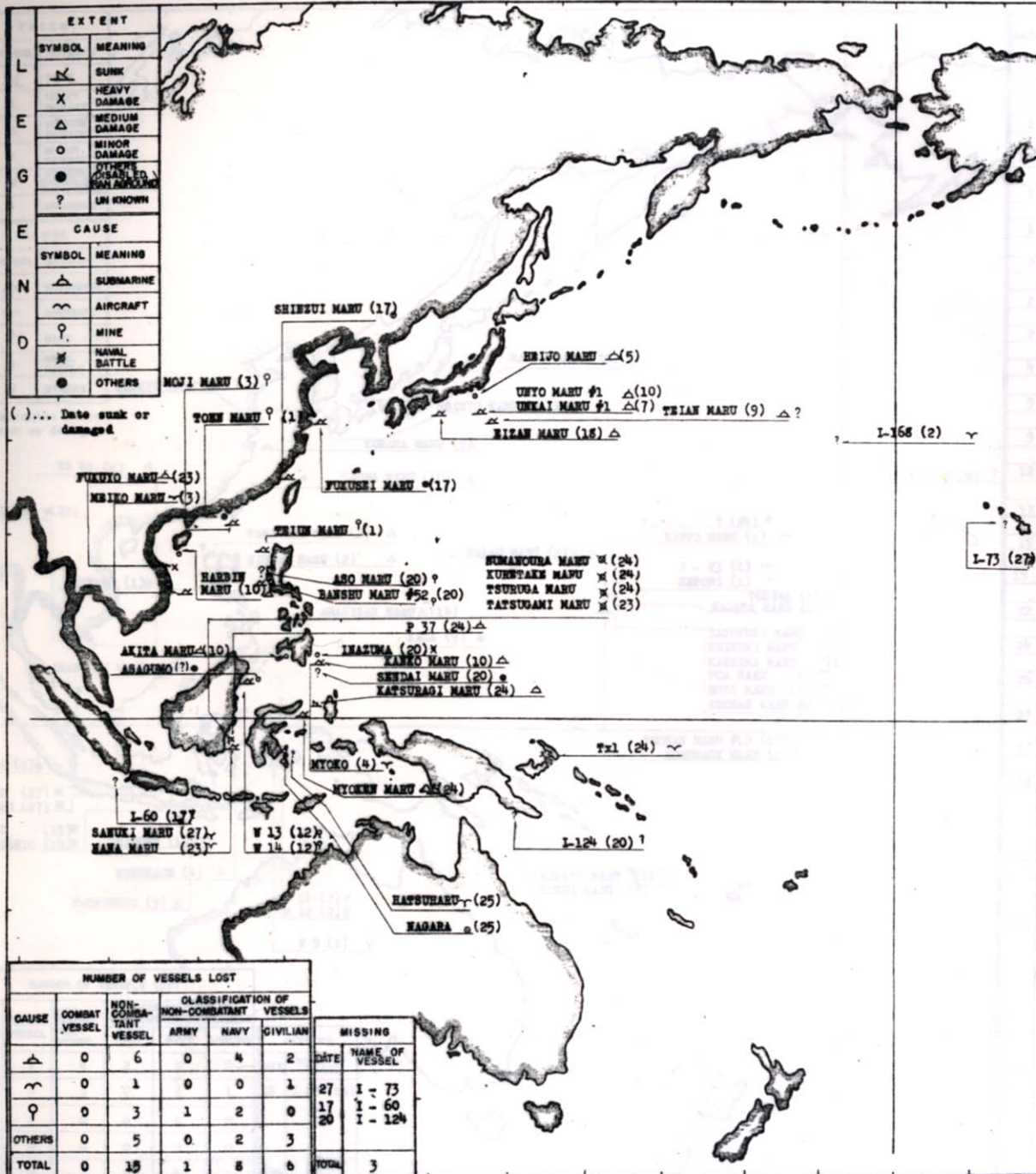
Table Showing Losses of Combatant and Non-Combatant Vessels



DATE	NAME OF VESSEL	TYPE	TON-NAGE	LOSSES			DATE	NAME OF VESSEL	TYPE	TON-NAGE	LOSSES		
				PLACE	CAUSE	EXTENT					PLACE	CAUSE	EXTENT
	(Combatant)							(Non-combatant)					
10	I-70	SS		Off PEARL HARBOR	?	?	12	F x 3	A		Off PATTANI	?	X
10	NATORI	CL		Off APARRI	~	○	12	TORO MARU	A-Cargo	1932	KUAN TAN (SINGORA)	△	△
10	W 19	AM		APARRI Harbor	~	X	13	NIKKOKU MARU	C-Cargo	2728	Off HAINAN I	●	△
10	NAKA	CL		VIGAN	~	○	13	TAIZAN MARU	A-Cargo	3525	Near C CANAU	△	?
10	W 10	AM		VIGAN	~	△	14	IKUSHIMA MARU	B-Cargo	3943	PHILIPPINES	~	?
11	HAYATE	DD		WAKE	~	X	14	NIHARU MARU	C-Cargo	3857	20 mi S of ERIMO	○	△
11	KISARAGI	DD		WAKE	~	△	14	ZUIKO MARU	C-Cargo	2577	MATSUWA I	○	△
12	NARU	CMC		TOMOGASHIMA Chan.	○	?	15	KASPII MARU	A-Cargo	8407	Off SAMAR	△	△
15	HAYATOMO	AO		LEGASPI	~	○	16	ATSUTASAN MARU	A	8663	20 mi S of SAMAR	△	○
17	RO-66	SS		25 mi SW of WAKE	○	X	17	F x 1	?	?	MIRI	~	○
17	RO-62	SS		25 mi SW of WAKE	?	?	21	HAYO MARU	A	5445	LINGAYEN Gulf	△	X
17	SHINOME	DD		SRRIA area (MIRI)	?	△	23	TOWAN MARU #3	B-AO	19262	DAVAO	~	△
23	P 32	YP		WAKE	○	X	23	NATORI MARU	A-Cargo	9849	5 mi off KUCHING	△	△
23	P 33	YP		WAKE	○	X	23	HIYOSHI MARU	A-Cargo	4943	"	△	○
24	SAGIRI	DD		30 mi W of KUCHING	△	△	23	HOKKAI MARU	B-Cargo	8416	"	△	○
26	W 6	AM		KUCHING	~	△	23	SORYU MARU	A-Cargo	856	Off BADOE	△	△
26	MURASAME	DD		TAKAO	○	○	23	NICHINAN MARU	A-Cargo	6503	KUCHING	△	△
26	W 20	AM		TAKAO	○	○	26	UNYO MARU #2	B	2827	Off KUCHING	~	△
27	NOJIMA	AG		50 mi SW HONGKONG	△	△	28	KAMOGAWA MARU	C-Cargo	6440	Sea E of LUZON	○	?
28	AKIKAZE	DD		Sea E of LUZON	○	?	28	KOMAKI MARU	"	8524	"	○	?
29	RO-60	SS		KWAJALEIN	○	△							
31	YAMAGUMO	DD		Outside LINGAYEN	?	△							

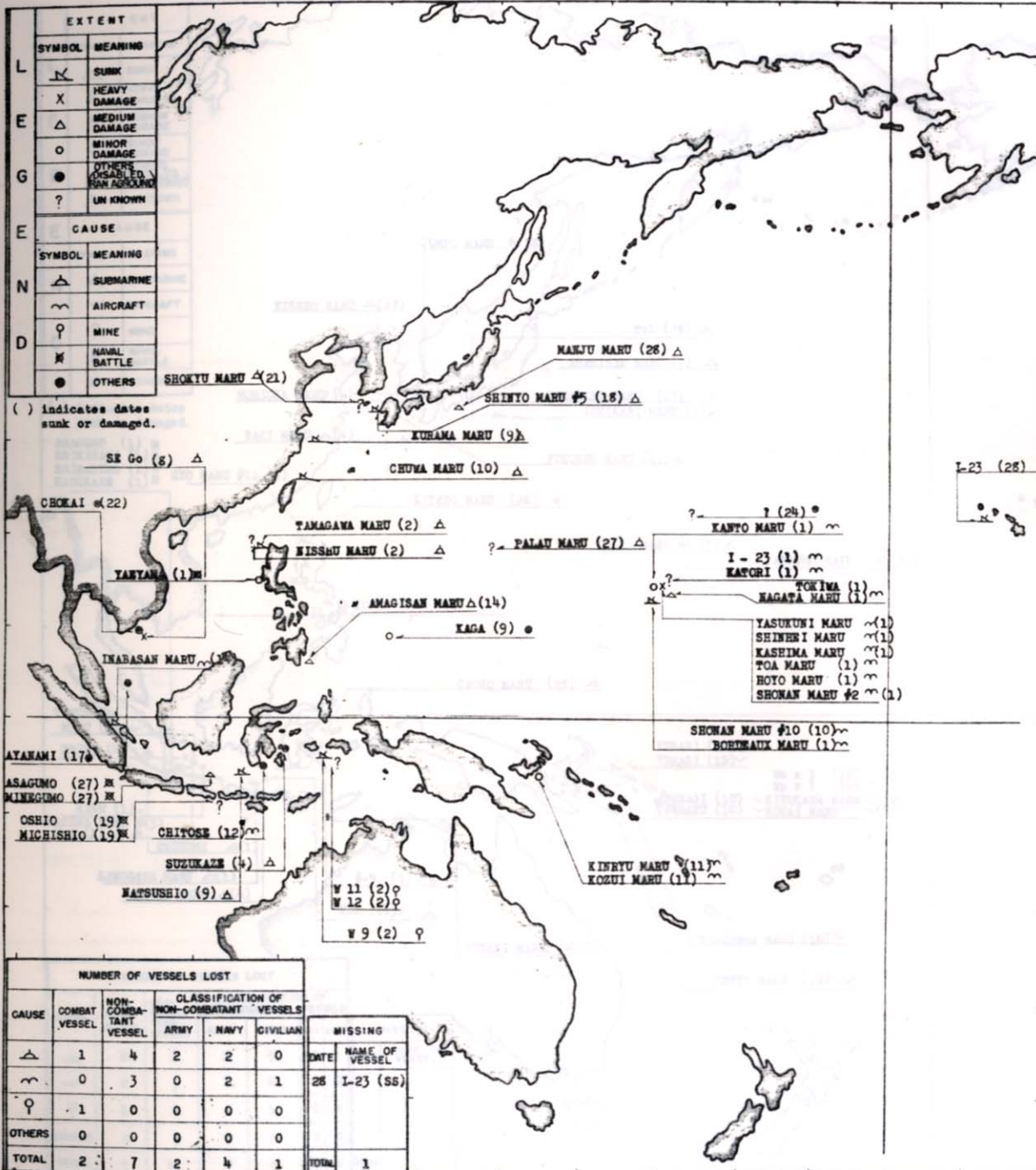
DATE January 1942

Table Showing Losses of Combatant and Non-Combatant Vessels



DATE	NAME OF VESSEL	TYPE	TON-NAVE	LOSSES			DATE	NAME OF VESSEL	TYPE	TON-NAVE	LOSSES		
				PLACE	CAUSE	EXTENT					PLACE	CAUSE	EXTENT
	(Combatant)							(Non-combatant)					
2	I - 168	SS		MIDWAY	~	?	1	TRIKU MARU	A-Cargo	1948	Off LINGAYEN	♀	△
4	NYOKO	CA		NALALAG Bay	~	△	1	TOHN MARU	B-AO	5232	SW of HONGKONG	♀	○
12	W 13	AN		Off TARAKAN	♀	△	3	MOJI MARU	B-AO	360	"	♀	△
12	W 14	AN		"	♀	△	3	HEIKO MARU	C-Cargo	4343	15-01N, 112-44E	~	△
27	I - 73	SS		SW of OAHU	?	?	5	HEIJO MARU	B-Cargo	2700	52 mi SE ISU-OSHIMA	△	○
17	I - 60	SS		SUNDA Str	?	?	7	UNKAI MARU #1	B-IPG	2250	Off MIKONOTO I	△	△
20	INAZUMA	ID		Entrance DATAO Bay	⊗	○	9	TEIAN MARU	C-Cargo	5387	30 mi SE INUBO SAKI	△	△
20	I - 124	SM		Off Port MOHESBY	?	?	10	KANKO MARU	B-Cargo	2929	Mouth of DAYAO Gulf	△	△
24	P - 37	YP		BALIKPAPAN	△	X	10	AKITA MARU	A-Cargo	3817	7-35N, 120-50E	△	○
25	NAGARA	CL		Sea E of KENDARI	○	○	10	HARDIN MARU	A-Cargo	5167	E coast of HAINAN I	△	○
25	HATSUHARU	ID		"	~	?	10	UNYO MARU #1	B-IPG	2225	Off MIKONOTO I	△	△
?	ASAGUMO	ID		TARAKAN	○	○	17	FUKUSUI MARU	C-Cargo	5622	Off YANUPTE River	○	△
							17	SHIYU MARU	"	2963	25-10N, 120-50E	○	△
							18	WIZAN MARU	C	4702	Off S SHICHONISAKI	△	△
							20	ASO MARU	B	705	SUBIC Bay	♀	?
							20	BANSHU MARU #52	"	234	"	♀	△
							20	SHYDAI MARU	B-AP	472	Mouth of DAYAO Gulf	○	?
							23	TATSUGAMI MARU	B	7070	Off BALIKPAPAN	⊗	△
							23	HANA MARU	Cargo	6957	"	~	○
							23	FUKUYO MARU	A-Cargo	5863	North coast F.I.C.	△	X
							24	TSURUGA MARU		6987	BALIKPAPAN	⊗	△
							24	KUNESAKI MARU	C-Cargo	5175	"	⊗	△
							24	SUMANOURA MARU	B	3519	"	⊗	△
							24	Txl (Vessel name ?)	A	?	RANAU	~	X
							24	NYOKEN MARU	B-Cargo	4124	01-26N, 125-10E	△	△
							27	SANUKI MARU	"	9246	BALIKPAPAN	~	?

Table Showing Losses of Combatant and Non-Combatant Vessels

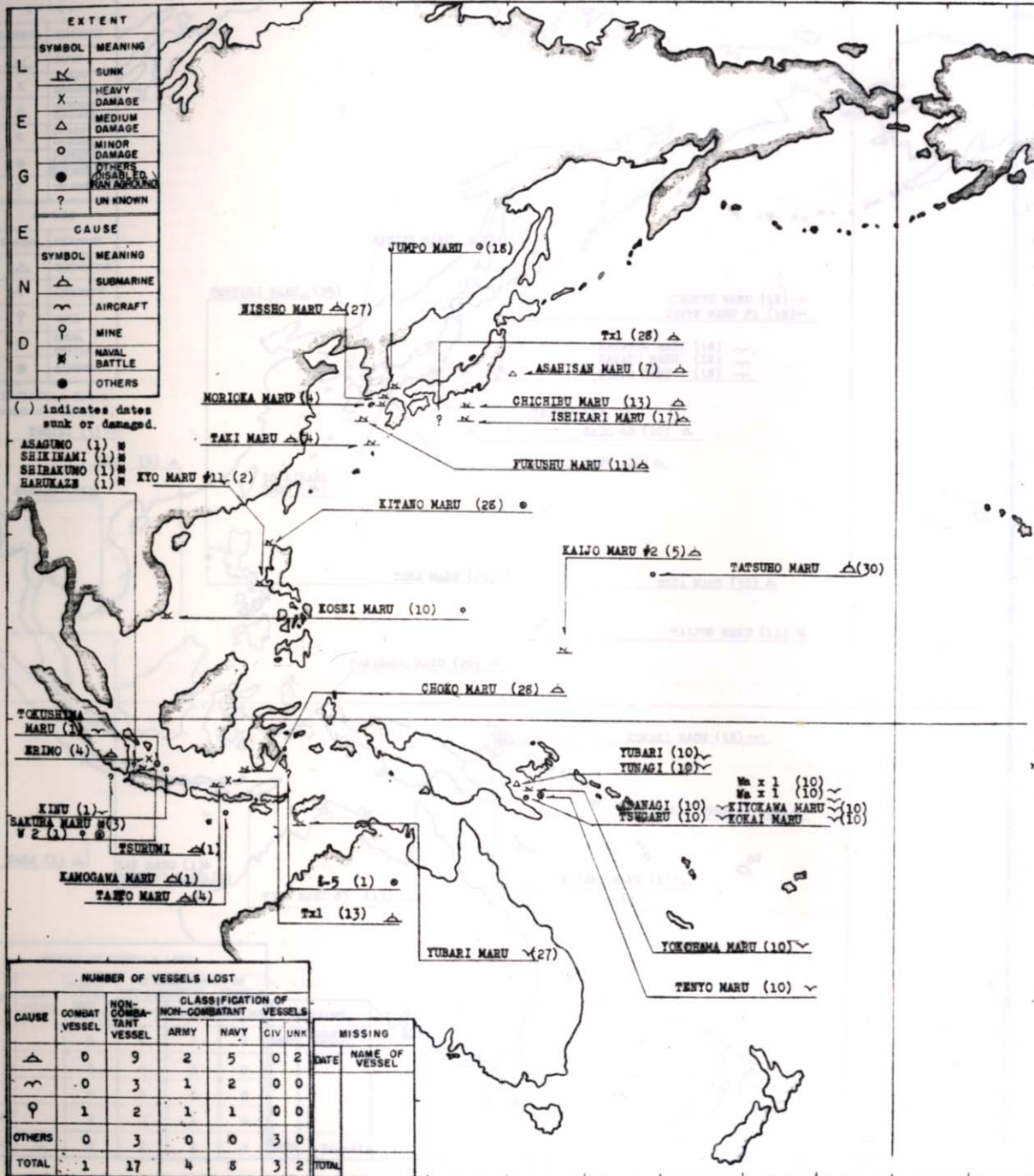


NUMBER OF VESSELS LOST							
CAUSE	COMBAT VESSEL	NON-COMBATANT VESSEL	CLASSIFICATION OF NON-COMBATANT VESSELS			MISSING	
			ARMY	NAVY	CIVILIAN	DATE	NAME OF VESSEL
△	1	4	2	2	0		
∩	0	3	0	2	1	26	I-23 (SS)
♀	1	0	0	0	0		
●	0	0	0	0	0		
TOTAL	2	7	2	4	1	TOTAL	1

DATE	NAME OF VESSEL	TYPE	TON-NAGE	LOSSES			DATE	NAME OF VESSEL	TYPE	TON-NAGE	LOSSES		
				PLACE	CAUSE	EXTENT					PLACE	CAUSE	EXTENT
	(Combatant)							(Non-combatant)					
1	TOKIMA	CM		MARSHALLS	∩	△	1	YASUKUNI MARU	B Frt-Pass	1000	MARSHALLS	∩	X
1	KATORI	CL		"	∩	?	1	SHINHEI MARU	C	6700	"	∩	X
1	I - 23	SS		"	∩	?	1	KASHIMA MARU	Cargo	876	"	∩	X
1	YANTAMA	CM		SUBIC Bay	∩	○	1	TOA MARU	B-AG	10000	"	∩	X
2	W 9	AM		SW area (AMBOINA)	♀	△	1	HOTO MARU	Cargo	2930	"	∩	X
2	W 11	AM		"	♀	?	1	SHOWAN MARU #10	B	350	"	∩	△
2	W 12	AM		"	♀	?	1	BORDEAUX MARU	B-AG	6500	9-12E, 147-18E	∩	△
4	SUZUKAZE	DD		Off KENDARI	△	●	1	SHOWAN MARU #2	B	350	"	∩	X
9	KAGA	CV		PALAU Anchorage	●	○	1	NAGATA MARU	B-Cargo	2900	"	∩	△
9	MATSUSHIO	DD		Off MAKASSAR	△	△	1	KANFO MARU	"	8600	"	∩	○
12	CHITOSE	CVS		W of CELEBES	∩	●	2	TAMAGAWA MARU	A-Cargo	6441	VIGAN	△	△
17	AYANAMI	DD		ANAMBAS Is	●	●	2	NISSHU MARU	"	7785	"	△	?
19	MICHISHIO	"		LOMBOK Str	⊗	?	2	SE Go	C	200	S of POULO CONDOR	△	X
19	OSHO	"		"	⊗	?	9	KURAMA MARU	A	6788	26-25E, 122-3E	△	△
22	CHOKAI	CA		Off C St JACQUES	●	●	10	CHUMA MARU	B-Cargo	2719	Off KWELONG	△	△
24	?	"		WAKE I	●	?	11	KIRIYU MARU	A	4390	SURUMI	∩	○
26	SENDAI	CL		?	∩	?	11	KOZUI MARU	B-Trans	7072	"	∩	○
27	ASAGUMO	DD		N of SOERABAJA	∩	△	14	INABASAN MARU	C-Cargo	989	PALEMBANG	∩	△
27	MINERGUMO	DD		"	∩	△	14	AMAGISAN MARU	B-Cargo	9620	Off DAVAO	△	△
28	I - 23	SS		S of OAHU I	?	?	18	SHINTO MARU #5	"	1498	Off NAGASAKI	△	△
							19	SAGAMI MARU	?	?	?	?	△
							21	SHOKYU MARU	A-Cargo	4485	Near MARA I	△	?
							27	PALAU MARU	B-Picket	?	SW of PAGAN I	△	?
							28	T x 1	?	?	?	?	?
							28	MANJU MARU	B	6515	29-04E, 137-56E	△	△

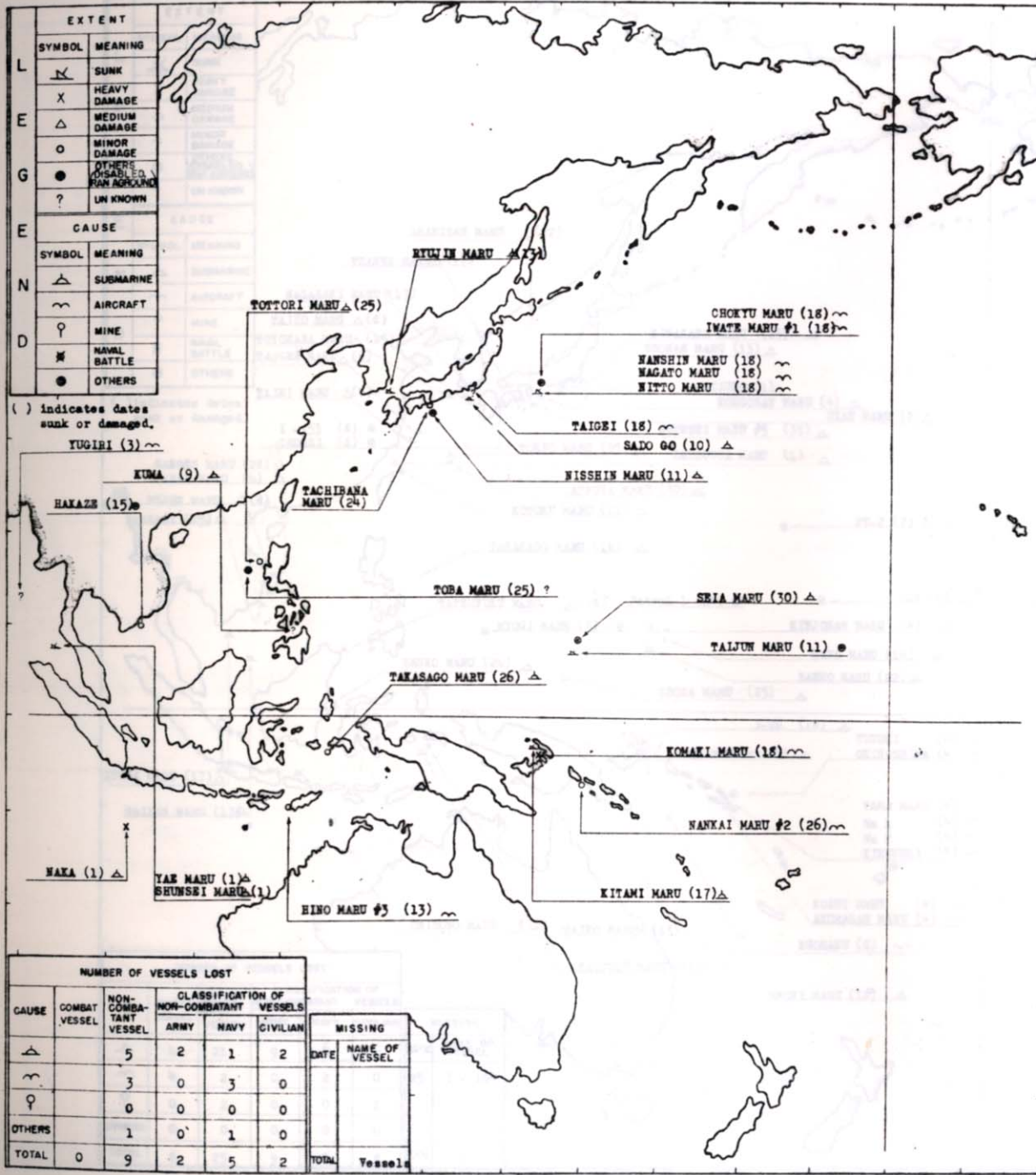
Table Showing Losses of Combatant and Non-Combatant Vessels

DATE March 1942



DATE	NAME OF VESSEL	TYPE	TON-NAGE	LOSSES			DATE	NAME OF VESSEL	TYPE	TON-NAGE	LOSSES		
				PLACE	CAUSE	EXTENT					PLACE	CAUSE	EXTENT
(Combatant)													
1	SHIKINAMI	DD		BANTAM Bay	⊗	?	1	T x 2	?	?	?	△	∩
1	SHIRAKUMO	"		"	⊗	"	1	KAMOGAWA MARU	B-Cargo	6440	W of LOMBOK I	△	∩
1	HARUKAZE	"		"	⊗	"	1	TSUKUSHIMA MARU	A-Cargo	5975	Off KRAGAN on JAVA	∩	⊗
1	W 2	AM		BANTAM Bay	♀	∩	2	KYO MARU #11	B-XPC	385	86 mi SW GRANIT I	∩	∩
1	TSURUMI	AO		6 mi E NICHOLAS Pt	△	♀	3	SAKURA MARU	C-Cargo	7170	BANTAM I	⊗	∩
1	KINU	CL		KRAGAN or BANTAM	∩	○	4	TAKI MARU	A	1243	9 mi W ANAMI OSHIMA	△	∩
1	ASAGUMO	DD		BANTAM Bay	⊗	?	4	TAITO MARU	B	4466	W of LOMBOK & JAVA	△	○
1	I - 5	SS		STARING Bay	⊗	?	4	WORIOKA MARU	A-Cargo	4469	Off SAKITO I	♀	∩
4	BRIMO	AO		65 mi S BILLITON I	△	X	5	KALJO MARU #2	B-AO	8632	14.5 mi 185° TRUK I	△	∩
10	TUNAGI	DD		LAN	∩	△	7	ASAHISAN MARU	B-Cargo	4550	20 mi S SHIOTASAKI	△	△
10	YUBARI	CL		"	∩	△	10	YOKOHAMA MARU	A-Cargo	6143	"	∩	∩
10	ASANAGI	DD		"	∩	○	10	TENYO MARU	B-Cargo	6843	"	∩	●
10	TSUGARU	CM		"	∩	○	10	KITOKAWA MARU	B-Cargo	6862	"	∩	○
							10	KOKAI MARU	B-Cargo	3871	"	∩	○
							10	W x 1	B-XAM	?	"	∩	○
							10	W x 1	B-XAM	?	"	∩	○
							10	KOSEI MARU	B-Cargo	6667	CAMPANH Bay	♀	∩
							11	FUKUSHU MARU	A-Cargo	1434	30.45N, 126.35E	△	∩
							13	T x 1	?	?	W of LOMBOK Str.	△	X
							13	CHICHIBU MARU	B-Cargo	1320	SW of MIKURA I.	△	∩
							17	ISHIKARI MARU	B-Cargo	3291	15 mi 120° CHICHUJIMA	△	∩
							18	JUMPO MARU	C-Cargo	2255	TSUSHIMA I.	○	∩
							27	YUBARI MARU	B-Coal	4109	KOMPANG	∩	∩
							27	NISSHO MARU	C-Cargo	6526	15 mi 130° KUNUN I.	△	∩
							28	CHOKO MARU	B-Cargo	842	Near MAKASSAR	△	∩
							28	T x 1	?	?	SW of SHIOMISAKI	△	?
							28	KITANO MARU	C-Cargo	7951	16.09N, 120.20W	○	∩
							30	TATSUHO MARU	B	6334	Near BROWN Atoll	△	○

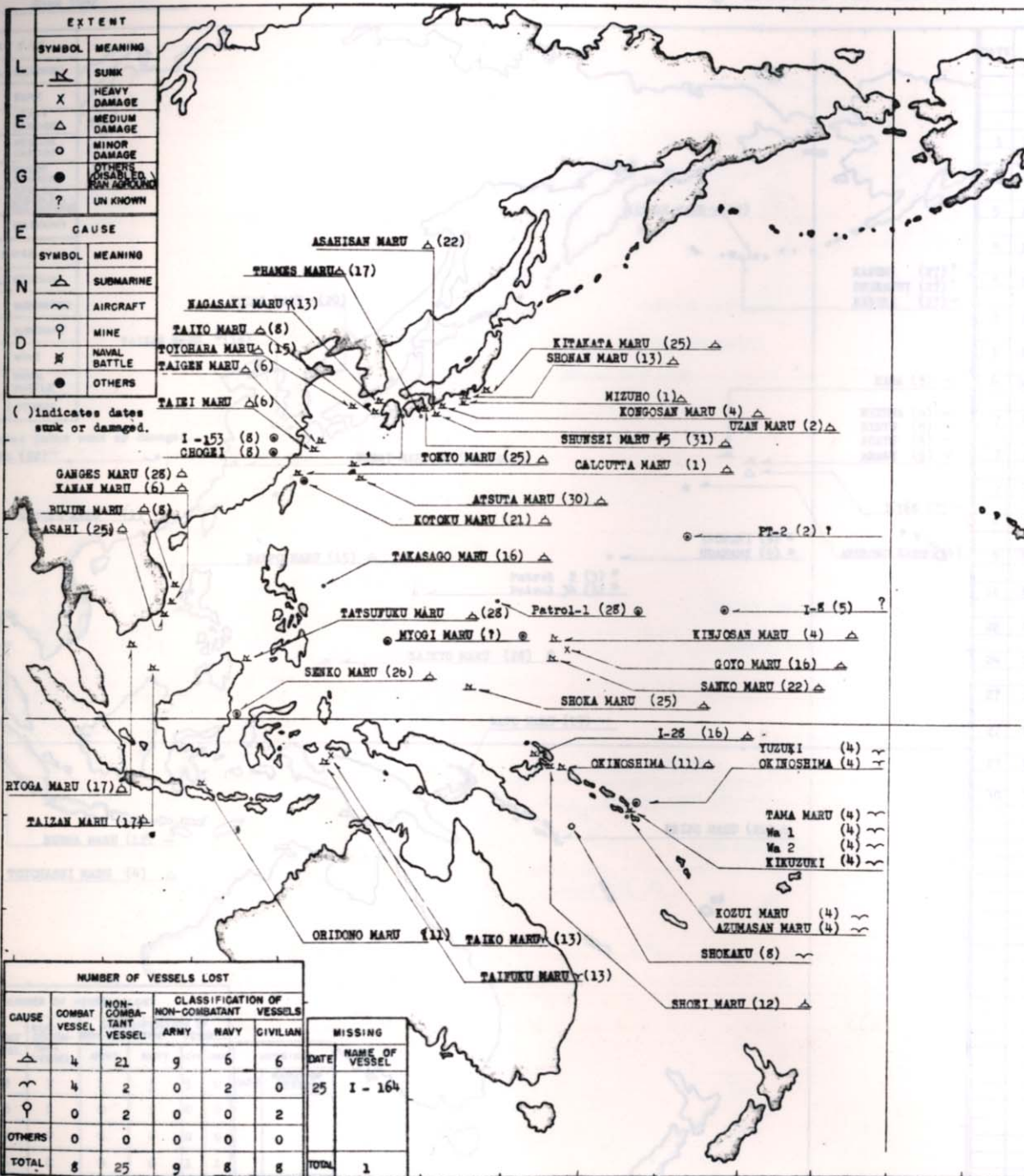
Table Showing Losses of Combatant and Non-Combatant Vessels



DATE	NAME OF VESSEL	TYPE	TON-NAGE	LOSSES			DATE	NAME OF VESSEL	TYPE	TON-NAGE	LOSSES		
				PLACE	CAUSE	EXTENT					PLACE	CAUSE	EXTENT
(Combatant)													
1	WAKA	CL		CHRISTMAS I	△	X	1	YAS MARU	A-Cargo	6780	S-7N, 99-12E	△	K
3	YUGIRI	DD		PORT BLAIR	~	?	1	SHUNSEI MARU	"	4939	S-7N, 99-12E	△	K
9	KUMA	CL		3 mi S of CEBU I	△	?	10	SADO GO	C	3039	6 mi 60° of OSHIMA	△	K
15	HAKAZE	DD		SAIGON	●	○	11	TALJUN MARU	Misc.	1273	FRUK	●	K
18	TAIGEI	AS		YOKOSUKA	~	?	11	NISSHIN MARU	B	1681	W of SHIOWHISAKI	△	●
(Non-combatant)													
							13	RYUIN MARU	C-Cargo	6243	OKINOSHIMA	△	K
							13	BIHO MARU #3	B-AG	4391	KONFANG	3	○
							17	KITAMI MARU	B-Fishing	394	SE of KAVINGO	△	K
							18	KOMAKI MARU	B-Cargo	8524	RABAU	3	X
							18	NITTO MARU #23	Picket	90	650 mi E INUBO SAKI	3	K
							18	MAGATO MARU	"	90	"	3	K
							18	HANSHIN MARU	"	88	"	3	K
							18	IWATE MARU #1	"	95	"	3	●
							18	CHOKYU MARU	"	116	"	3	●
							24	TACHIBANA MARU	C-Trans	6521	Off SUSANI, KII	?	○
							25	TOTTORI MARU	A	6995	SAN FERNANDO	△	○
							25	TOBA MARU	A-Cargo	6995	W of LUZON	?	●
							26	NANKAI MARU #2	B-AG	1960	SHORTLAND	~	○
							26	TAKASAGO MARU	B-Hosp.	9347	MANIPA Strait	△	○
							30	SEIA MARU	B-Cargo	6659	09-24N, 156-18E	△	●

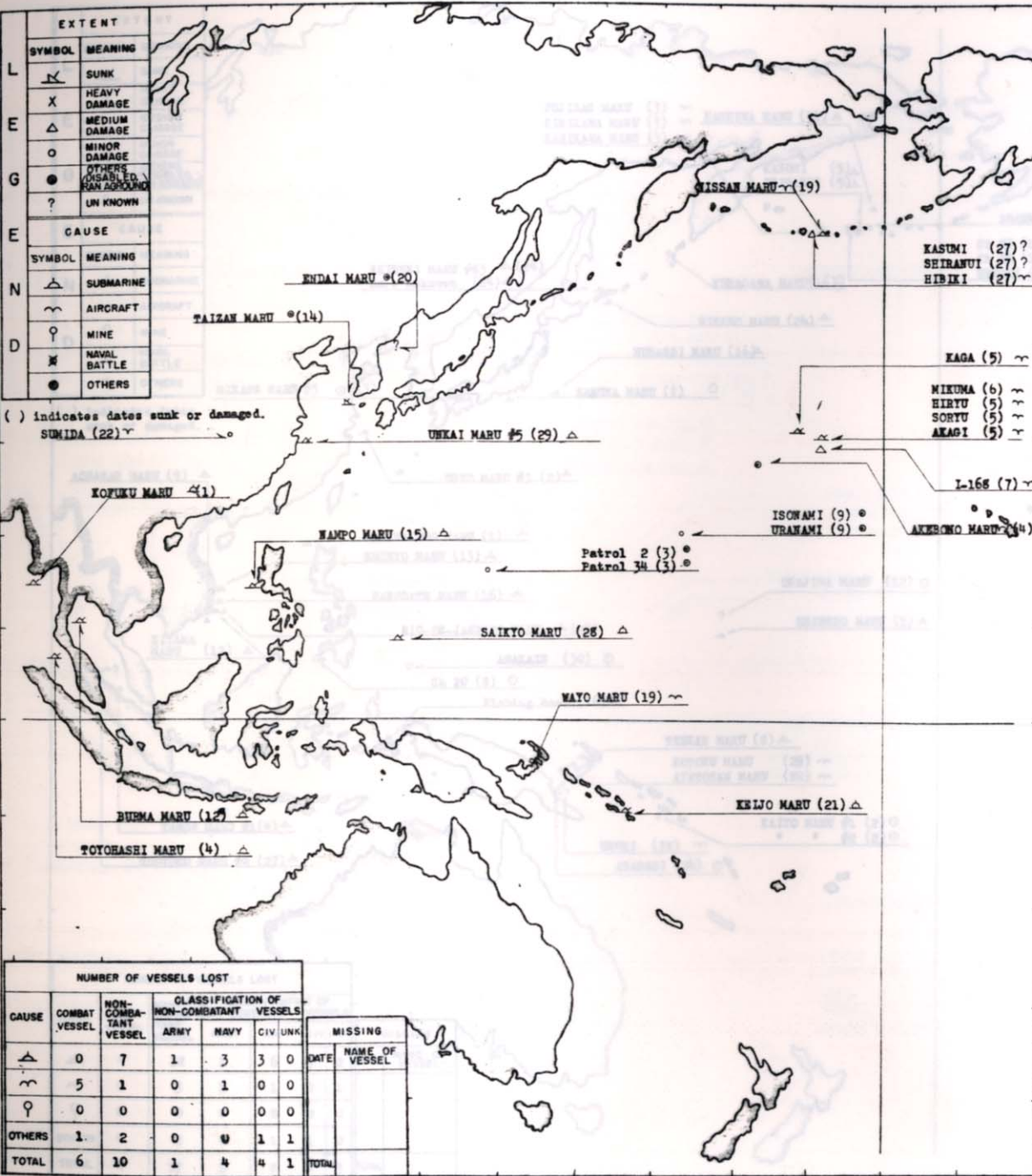
NUMBER OF VESSELS LOST					MISSING		
CAUSE	COMBAT VESSEL	NON-COMBATANT VESSEL	CLASSIFICATION OF NON-COMBATANT VESSELS			DATE	NAME OF VESSEL
			ARMY	NAVY	CIVILIAN		
△		5	2	1	2		
~		3	0	3	0		
♀		0	0	0	0		
○		0	0	0	0		
OTHERS		1	0	1	0		
TOTAL	0	9	2	5	2	TOTAL	Vessels

Table Showing Losses of Combatant and Non-Combatant Vessels



DATE	NAME OF VESSEL	TYPE	TON-NAVE	LOSSES			DATE	NAME OF VESSEL	TYPE	TON-NAVE	LOSSES		
				PLACE	CAUSE	EXTENT					PLACE	CAUSE	EXTENT
(Combatant)													
	6 KAWAN MARU	C-Cargo	2557	Outside CAMRANH Bay	△	△							
1	IZURO	AS	40 mi 220° OMAEYAKI	△	△		6	FAIGEN MARU	A	5660	28-40N, 124-08E	△	△
2	PT 2	PT	WAKE	?	●		6	TAISEI MARU	A-Cargo	2217	28-0N, 123-37E	△	△
4	KIKUZUKI	DD	GAUTU Hbr, TULAGI	∩	△		8	TAIYO MARU	A	10457	50 mi 205° DANJO I	△	△
4	OKINOSHIMA	CM	"	∩	●		8	BUJUN MARU	A-Cargo	4806	12-16N, 111-17E	△	△
4	YUZUKI	DD	"	∩	○		11	ORIDONO MARU	C-Cargo	5278	131 mi 302° JINWAN	?	△
4	Wa 1	AMc	"	∩	△		12	SHORI MARU	B-Cargo	5606	9 mi 302° ST GEORGE	△	△
4	Wa 2	AMc	"	∩	△		13	TAIKO MARU	B-CM, PG	2964	AMBOIBA	∩	X
5	HYUGA	YS	IYO Channel	?	?		13	TAIFUKU MARU	B-AG	678	"	∩	△
5	I - 8	SS	400 mi WE KWAJALEIN	?	●		13	SHOAN MARU	C-Cargo	5356	12 mi 70° WINGOMOTO	△	△
6	SHOHO	CV	CORAL Sea	∩	△		13	NAGASAKI MARU	C	5286	Near NAGASAKI Hbr	?	△
8	SHOKAKU	CV	"	∩	○		15	TOYOHARA MARU	B-Cargo	805	Near SHOKOUEAN	△	△
8	CROOHI	AS	IYO Channel	●	○		16	TAKASAGO MARU	B-AR	9347	3-19S, 127-27E	△	○
8	I - 153	SS	"	+	○		16	GOYO MARU	B	8469	8 Channel, TRUK I	△	X
10	SHIRIYA	AO	45-35E, 151-40E	?	○		17	TAIZAN MARU	A-Cargo	5477	6-55N, 109-18E	△	△
11	OKINOSHIMA	CM	W of BUKA I	△	△		17	RYOGA MARU	A-Cargo	5307	POULO CONDOEN I	△	△
16	I - 28	SS	250 mi W of BARAUL	△	△		17	THAMES MARU	C-Cargo	5871	33-28N, 135-35E	△	○
17	AFAMI	FR	KONAN Shipyard	?	△		19	TOTTORI MARU	B-AG	5973	Enroute MANILA	△	X
18	I - 24	SS	South East Area	?	?		21	KOTOKU MARU	C-Fish	?	Near UOTSURI I	△	○
25	ASAH	AR	120 mi SE CAMRANH	△	△		22	SANKO MARU	B-Cargo	5461	80 mi SW of TRUK	△	○
25	I - 164	SS	South Sea Is area	?	?		22	ASAHISAN MARU	B-AG	4550	3 mi S ICHIESAKI	△	X?
28	Patrol 1	YP	SAIPAN	●	○		25	KITAKATA MARU	C-Cargo	2380	E of FUJIMASAKI	△	△
(Non-combatant)													
1	CALCUTTA MARU	A-Cargo	5338	28-16N, 123-50E	△	△	25	SHOKA MARU	B-AG	4467	04-05N, 114-11E	△	△
2	UZAN MARU	C-Cargo	5019	1 mi KASHINOSAKI	△	△	25	TOKYO MARU	C-AG	902	50 mi 300° of WABA	△	△
4	KONGOSAN MARU	B-Cargo	2119	24 mi SW MAIOSAKI	△	△	26	SENKO MARU	B-AG	4472	00-13N, 118-45E	△	○
4	KINJOSAN MARU	B-Cargo	3262	9-25N, 151-51E	△	△	28	GANGES MARU	C-Cargo	4382	09-07N, 110-56E	△	△
4	TAMA MARU	B-AM	264	GAUTU Hbr, TULAGI	∩	△	28	TATSUFUKU MARU	A-Cargo	1946	NE of BORNBO	△	△
4	KOZUI MARU	AG-Cargo	7072	"	∩	○	30	ATSUMA MARU	A-Cargo	7882	East of OKINAWA I.	△	△
4	AZUMASAN MARU	AG-Cargo	7622	"	∩	○	31	SHUNSEI MARU #5	B	92	Off MUROFOSAN	△	△
4	AZUMASAN MARU	AG-Cargo	7622	"	∩	○	?	NYOGI MARU	A-Cargo	?	PALAU	●	●

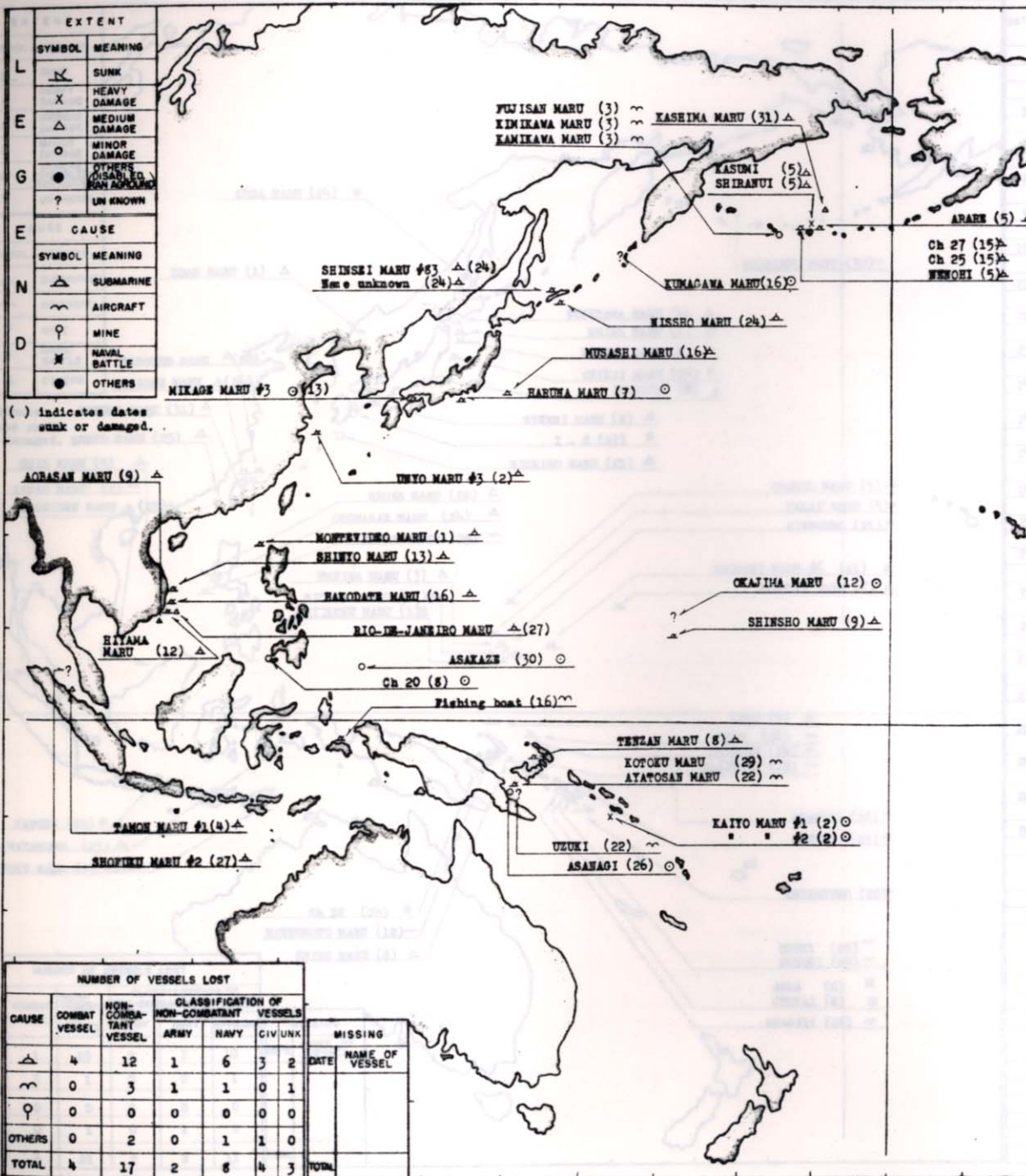
Table Showing Losses of Combatant and Non-Combatant Vessels



DATE	NAME OF VESSEL	TYPE	TON-NAGE	LOSSES		DATE	NAME OF VESSEL	TYPE	TON-NAGE	LOSSES	
				PLACE	CAUSE/EXTENT					PLACE	CAUSE/EXTENT
(Combatant)						(Non-combatant)					
3	Patrol 34	YP		SAIPAN	⊙ ○	1	KOFUKU MARU	C-Cargo	5822	MANROON	△ ⊗
3	Patrol 2	YP		SAIPAN	⊙ ○	4	AKERONO MARU	B	10182	26-34N, 174-14E	⊗ ○
5	AKAGI	CV		120 mi N of MIDWAY	⊗ ⊗	4	TOYOHASHI MARU	A-Cargo	7031	7-30W, 98-10E	△ ⊗
5	KAGA	CV		30-20.5W, 179-17E	⊗ ⊗	5	HOKKAI MARU	?	?	?	⊙ ⊗
5	SORYU	CV		N of MIDWAY	⊗ ⊗	12	BURMA MARU	C	4585	10-12W, 102-29E	△ ⊗
5	HIRYU	CV		"	⊗ ⊗	14	TAIZAN MARU	C-Cargo	3525	SW shore of KOREA	⊙ ⊗
6	MIKUMA	CA		NW of MIDWAY	⊗ ⊗	15	NANPO MARU	B-XPG	1206	off CORREGIDOR	△ ⊗
6	MOGAMI	CA		"	⊗ ○	19	WATO MARU	B-AG	2726	RABAUL	⊗ ○
7	L-168	SS		N of MIDWAY	⊗ △	19	NISSAN MARU	B-Oil	6800	KISEA	⊗ ⊗
7	ASASHIO	DD		?	⊗ △	20	ENDAI MARU	C-Cargo	3461	42-17N, 130-41E	⊙ ?
7	ARASHIO	DD		?	⊗ △	21	KEIJO MARU	B-XPG	2626	12 mi 270° GAYFUU	△ ⊗
9	ISONAMI	DD		Vicinity of WAKE I	⊙ ○	25	TOWAN MARU #3	B-Oil	19262	28-54N, 136-54E	△ ?
9	URANAMI	DD		"	⊙ ○	28	SAIKYO MARU	B-XPG	1296	12-34N, 136-20E	△ ⊗
12	HIBIKI	DD		KISEA	⊗ △	29	UNKAI MARU #5	C-Cargo	3282	30-0W, 123-0E	△ ⊗
22	SUMIDA	PR		100 mi W of HANKOW	⊗ ○						
24	YAMAKAZE	DD		E coast of Japan	? ⊗						
27	I-17	SS		ALUTIAN	? ○						
27	SHIRANUI	DD		KISEA	? △						
27	KASUMI	DD		"	? △						
30	I-30	SS		300 mi S CAPTOWN	? ○						

NUMBER OF VESSELS LOST						MISSING	
CAUSE	COMBAT VESSEL	NON-COMBATANT VESSEL	CLASSIFICATION OF NON-COMBATANT VESSELS			DATE	NAME OF VESSEL
			ARMY	NAVY	CIV UNK		
⚓	0	7	1	3	3		
✈	5	1	0	1	0		
♀	0	0	0	0	0		
OTHERS	1	2	0	4	1		
TOTAL	6	10	1	4	4	TOTAL	

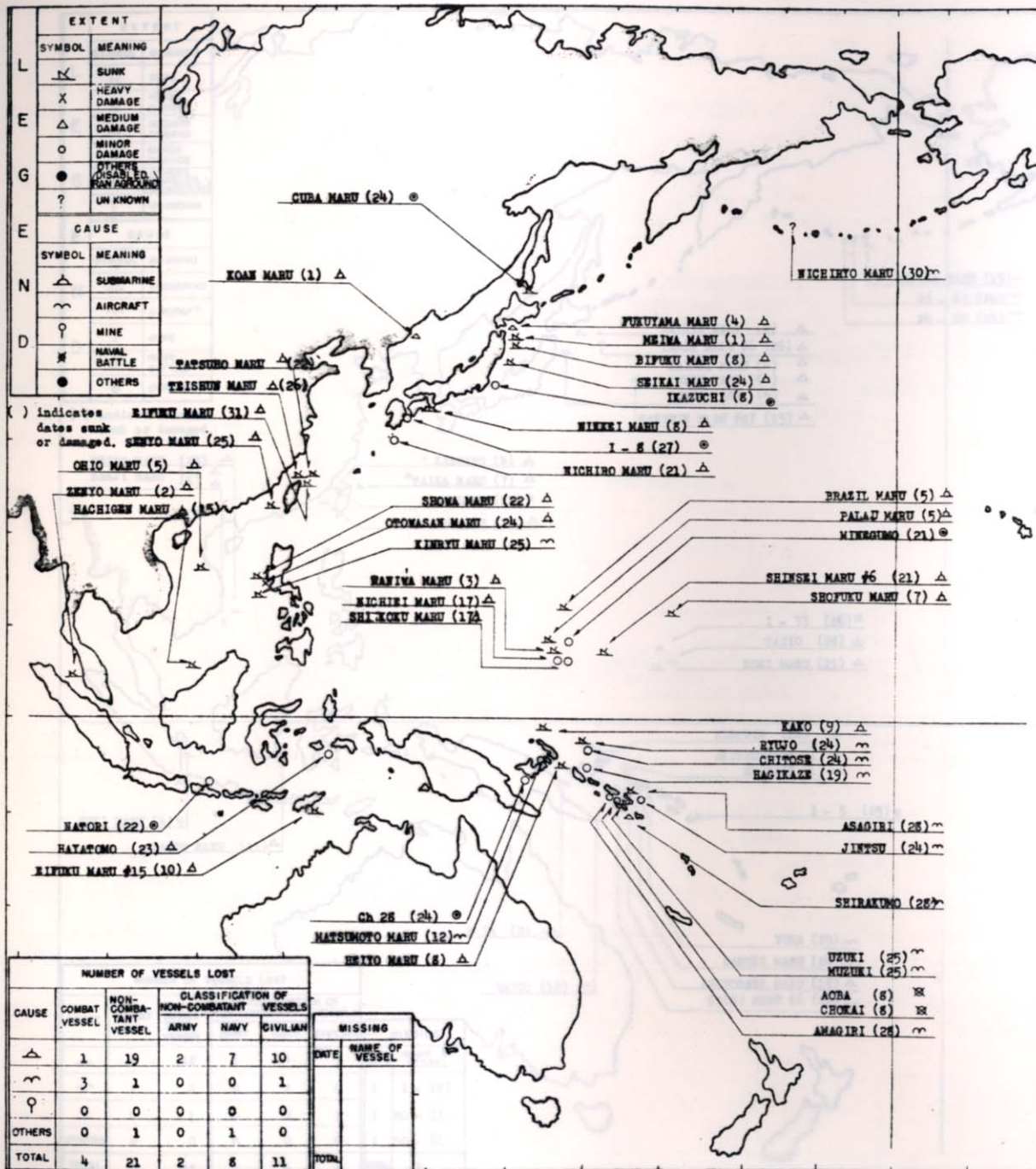
Table Showing Losses of Combatant and Non-Combatant Vessels



DATE	NAME OF VESSEL	TYPE	TON-NAGE	LOSSES			DATE	NAME OF VESSEL	TYPE	TON-NAGE	LOSSES		
				PLACE	CAUSE	EXTENT					PLACE	CAUSE	EXTENT
(Combatant)													
5	KASUMI	DD		Entrance KISKA Bay	△	X	1	NOHTEVILDO MARU	B-AG	7266	Near NW of LUZON	△	△
5	SHIRANUI	TD		"	△	X	2	UYO MARU #3	A-Cargo	2977	30-20N, 123-25E	△	△
5	ARARA	DD		"	△	△	2	KAIYO MARU #1	B-Picket	32	Near GUADALCANAL	○	X
5	ENHOHI	DD		E mouth McDOWALD Bay	△	△	2	KAIYO MARU #2	"	33	"	○	X
8	Ch 20	PC		E coast ZAMBONGA	○	○	3	KANIKAWA MARU	B-NEWS	6853	Anchorage AGATTA I	~	○
15	Ch 25	PC		Outside of KISKA Bay	△	△	3	FUJISAN MARU	B-Trans	9524	"	~	○
15	Ch 27	PC		"	△	△	3	KIMIKAWA MARU	B-AG	6863	"	~	○
22	UZUKI	TM		BUNA or RABUL	~	?	4	TANOH MARU #1	A-Cargo	3019	3-14N, 99-48E	△	△
26	ASAWAGI	DD		Off Pt BUNABUN	○	○	7	SAN PEDRO MARU	B-Trans	7268	S of PALAVIO	△	△
30	ASAKAZE	DD		7-05N, 131-40E	○	○	7	HAPUNA MARU	C-Cargo	10420	Near ONASAKI	○	△
(Non-combatant)													
							8	TENZAN MARU	B-AG	2775	N of RABUL	△	△
							9	SHINSHO MARU	B-AF	4836	KWJALSIN	△	△
							9	ACRASAN MARU	A-Cargo	8811	11-40N, 109-40E	△	△
							12	OKAJIMA MARU	B-AG	1424	N of BONCELAP I	○	?
							12	HITAMA MARU	C-Cargo	6171	Off CAMRANH Bay	△	△
							13	MIKAGE MARU #3	B-AG	3111	3 mi S of TSURI I	○	△
							13	SHINTO MARU	B-AG	4163	Cape VANILLA, F.I.O.	△	△
							16	KUNAGAWA MARU	B-Trans	7508	ONHOKOPAN Str	○	?
							16	One fishing boat	?	?	MOELA	~	△
							16	HAKODATE MARU	C-Cargo	5303	N of CAMRANH Bay	△	△
							16	MUSASHI MARU	B-AMc	227	100 mi E WOJIMASAKI	△	△
							20	WOJIMA MARU	B-AG	7190	15 mi SW of TRUK	?	?
							22	AYATOSAN MARU	A-Cargo	9788	BUNA	~	△
							24	WISSHO MARU	?	?	Near STOROFU I	△	△
							24	KOFOJI MARU	C-Cargo	134	OFF OTO	△	△
							24	SHINSEI MARU #83	B-AG	63	UPASUTSU Bay	△	△
							24	Name unknown	?	?	?	△	△
							27	RIO-DE-JANEIRO MARU	B-AG	9626	95 mi E of CAMRANH	△	△
							27	SHOFUKU MARU #2	B-AG	729	20 mi S of PENANG	△	?
							29	KOFOKU MARU	B-Trans	6701	BUNA	~	△
							31	KASHIMA MARU	B-AG	8572	12 mi NE of KISKA	△	△

DATE August 1942

Table Showing Losses of Combatant and Non-Combatant Vessels



EXTENT	
SYMBOL	MEANING
X	SUNK
X	HEAVY DAMAGE
△	MEDIUM DAMAGE
○	MINOR DAMAGE
●	OTHERS
○	DISABLED
○	UN KNOWN

CAUSE	
SYMBOL	MEANING
△	SUBMARINE
∩	AIRCRAFT
♀	MINE
✳	NAVAL BATTLE
●	OTHERS

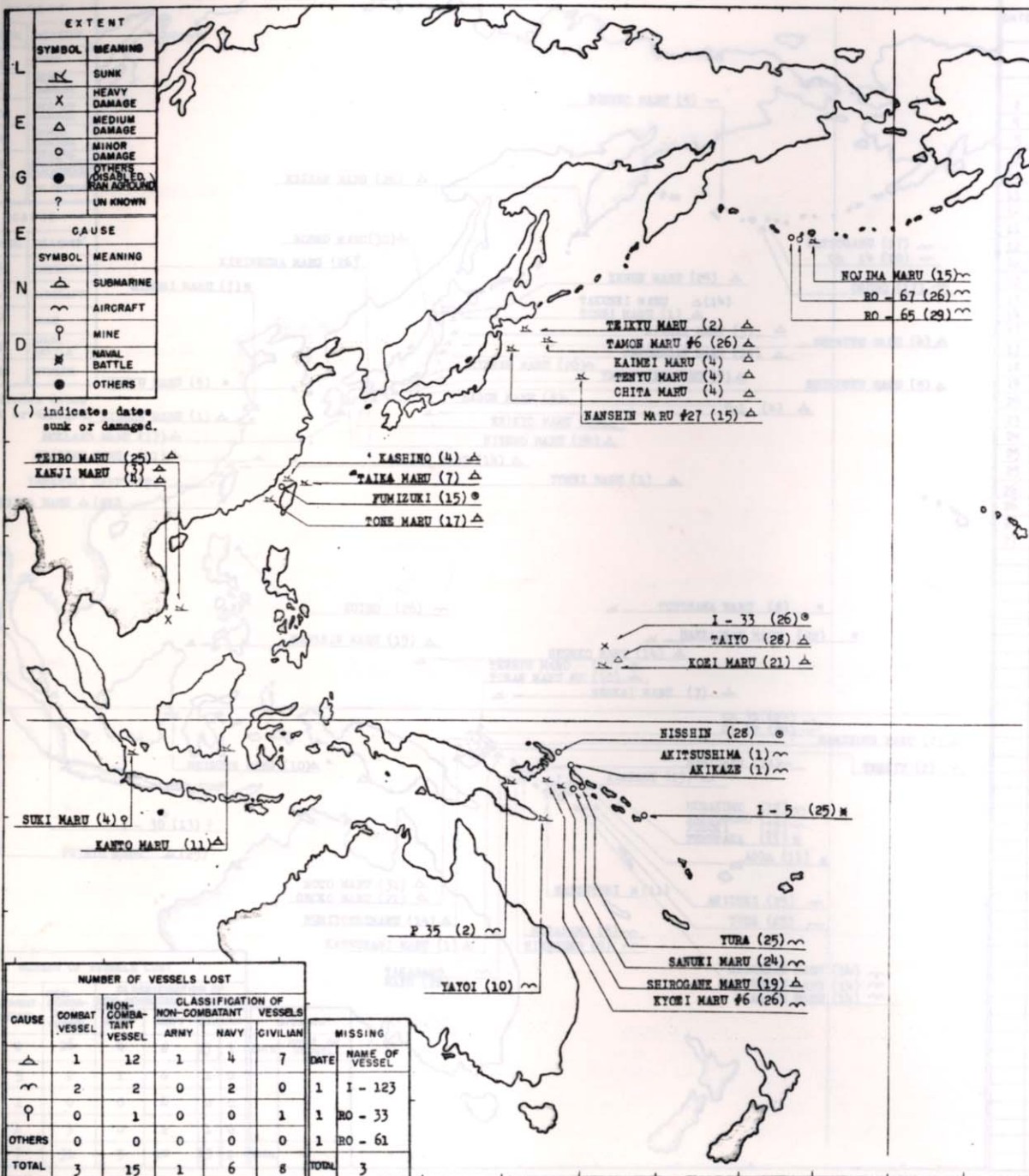
() indicates dates sunk or damaged.

CAUSE	NUMBER OF VESSELS LOST					MISSING
	COMBAT VESSEL	NON-COMBATANT VESSEL	CLASSIFICATION OF NON-COMBATANT VESSELS			
			ARMY	NAVY	CIVILIAN	
△	1	19	2	7	10	DATE
∩	3	1	0	0	1	NAME OF VESSEL
♀	0	0	0	0	0	
○	0	1	0	1	0	
TOTAL	4	21	2	8	11	TOTAL

DATE	NAME OF VESSEL	TYPE	TON-NAGE	LOSSES			DATE	NAME OF VESSEL	TYPE	TON-NAGE	LOSSES		
				PLACE	CAUSE	EXTENT					PLACE	CAUSE	EXTENT
	(Combatant)							(Non-combatant)					
8	CHOKAI	CA		OFF TULAGI	M	○	1	KEIWA MARU	C-Cargo	2921	41-17N, 141-34E	△	M
8	AOBA	"		"	M	○	1	KOAN MARU	C-Tanker	684	41-14N, 141-30E	△	△
8	IKAZUCHI	DD		CROSHI	●	○	2	ZENYO MARU	A-Cargo	6440	5-36N, 99-53E	△	M
9	KARO	CA		2-30N, 152-10E	△	M	3	WAKIYA MARU	B-AG	4853	7-17N, 150-46E	△	M
19	HAGIKAZE	DD		Near SOLOMON	∩	○	4	FUKUYAMA MARU	C-Cargo	6020	40-15N, 141-51E	△	△
21	MINGGOMO	"		FUTUJIMA, TRUK I	●	○	5	BRASIL MARU	B-AG	12733	9-51N, 150-46E	△	M
22	WATORI	CL		SORABAJA Ibr	●	○	5	OHIO MARU	A-Cargo	5873	8 CHINA Sea	△	M
23	HAYATOMO	AG		10 mi SW of AMCH	△	○	5	PALAU MARU	C-Cargo	4495	8-0N, 150-42E	△	M
24	RYUJO	CV		S end, SOLOMON I	∩	M	7	SHOFUKU MARU	B-YN	891	9-25N, 170-11E	△	M
24	CHITOSE	CYS		"	∩	○	8	WIKKEI MARU	C-Cargo	5783	33-33N, 135-24E	△	M
24	JINFSU	CL		N side MALAITA I	∩	○	8	BIFUKU MARU	C-Crab	2559	41-30N, 141-10E	△	M
24	Ch 28	PC		NW of GAZELLE Pen	●	○	8	KEIYO MARU	B-AG	5627	Off Cape of GOODHOPE	△	M
25	MUZUKI	DD		N of GUADALCANAL I	∩	M	10	BIFUKU MARU #15	C-Cargo	867	Off TONGA I	△	M
25	UZUKI	"		"	∩	○	12	MATSUMOTO MARU	B-Oil	7024	RAJAH	∩	○
25	JINFSU	CL		Near SOLOMON	∩	△	15	HACHIGEN MARU	C	3113	5-3N, 114-37E	△	M
26	I - 17	SS		"	∩	○	17	SHINKOKU MARU	B-Oil	10020	7-40N, 151-5E	△	○
27	I - 8	"		SANKI Bay	?	○	17	NICHIEI MARU	"	10020	NW of TRUK	△	○
27	I - 121	"		"	∩	○	21	SHINSEI MARU #6	B-Oil	4928	7-2N, 154-7E	△	M
28	ASAGIRI	DD		Near SOLOMON	∩	M	21	NICHIRO MARU	B-Transport	6534	30-0N, 132-25E	△	○
28	SHIRAKUMO	"		LUNGA Anchorage	∩	△	22	TATSUBO MARU	B-AG	5334	25-52N, 121-29E	△	M
28	YUIPI	"		Near SOLOMONS	∩	△	22	SHOWA MARU	C-Cargo	1349	Off NARULA	△	M
28	AMAGIRI	"		"	∩	○	24	OTOWASAN MARU	A-Trans	9024	14-20N, 120-5E	△	X
							24	SHIKAI MARU	C-Cargo	3114	Off NINEZAR	△	M
							24	CUBA MARU	B-AG	5950	46-25N, 143-37E	●	M
							25	KINRYU MARU	B-Cargo	9309	13-25N, 120-19E	∩	M
							25	SENTO MARU	B-AG	2904	210° of TAILO	△	M
							26	TEISHUN MARU	C	2251	26-53N, 121-23E	△	M
							30	NICHINYO MARU	B-AG	2700	140 mi NW of ATFU	∩	?
							31	BIFUKU MARU	C-Cargo	5816	Near SANPIACCHIAO	△	M

Table Showing Losses of Combatant and Non-Combatant Vessels

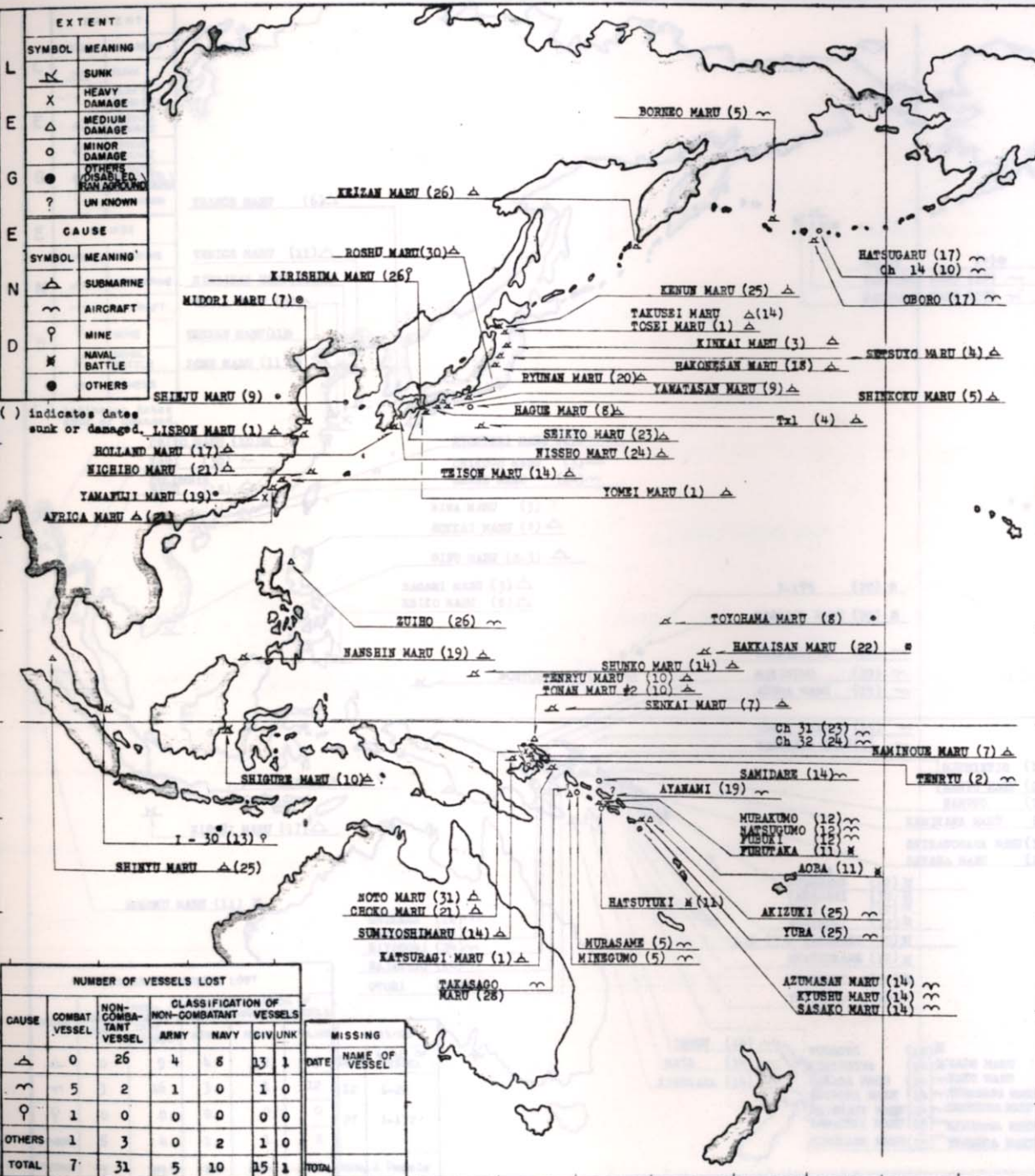
DATE September 1942



DATE	NAME OF VESSEL	TYPE	TON-AGE	LOSSES			DATE	NAME OF VESSEL	TYPE	TON-AGE	LOSSES		
				PLACE	CAUSE	EXTENT					PLACE	CAUSE	EXTENT
(Combatant Vessel)													
1	AKITSUSHIMA	AV		BUKA I	∩	○	2	TEIKYU MARU	C	2332	13 mi SE ERIMOZAKI	△	K
1	AKIKAZE	DD		"	∩	○	3	KANJU MARU	C-Cargo	7260	51 mi SE C PADARAW	△	X
1	I - 123	SM		INDISPENSABLE Str	∩	?	4	KANJU MARU	"	7260	SE of CAMRANH	△	○
1	RO - 61	SS		MAZAN Bay, ATKA I	?	?	4	KAIKAI MARU	C	5253	KUJI Bay, IWATE-Ken	△	K
1	RO - 33	SS		Off PORT MORESBY	?	?	4	TEIKYU MARU	C-Cargo	1118	"	△	K
2	P 35	YP		LAN	∩	K	4	CHITA MARU	C	2276	"	△	K
3	TSUGAURU	CM		"	∩	○	4	SUKI MARU	C-Cargo	3201	BANGKA Str	♀	K
4	KASHINO	AG		25-45N, 122-41E	△	K	7	TAIKA MARU	"	2204	11 mi 170° FUKIRAKU	△	K
6	I - 11	SS		"	"	△	11	KANTO MARU	B-YAPV	8606	NW of C KENDARI	△	K
10	YAYOI	DD		15 mi of NORMANBY	∩	K	15	NOJIMA MARU	B-AG	7190	KISKA	∩	K
14	MYOKO	CA		South-east area	∩	○	15	HANSHIN MARU #27	B-Picket	83	37N, 152E	△	K
15	FUMIZUKI	DD		FORMOSA Str	○	○	17	TONE MARU	A-Cargo	4070	FORMOSA Str	△	K
15	RO - 63	SS		"	∩	○	19	SHIROGANE MARU	B-AG	3130	6-25S, 156-20E	△	K
15	RO - 64	"		"	∩	○	21	KOBI MARU	B-KYN	863	6-45N, 152-34E	△	K
24	UMIKAZE	DD		KAMIMBO	∩	○	24	SANUKI MARU	B-AG	9246	SHORTLAND	∩	○
25	YURA	CL		SHORTLAND Anch.	∩	○	25	TEIKO MARU	C-Cargo	4472	Off Cecir de Mer	△	K
25	I-5	SS		Near GUADALCANAL	∩	○	26	KYOBI MARU #6	B-Wet. Ob.	200	Near WOODLARK I	∩	K
26	I-33	"		TRUK	○	X	26	TAMON MARU #6	C-Cargo	4994	40-33N, 141-52E	△	K
26	RO-67	SS		KISKA	∩	○							
28	TAIYO	CVE		40 mi. E of TRUK	△	△							
28	NISSHIN	CVS		97° off KOKODA I.	○	○							
?	Ch 13	PC		"	∩	○							

DATE October 1942

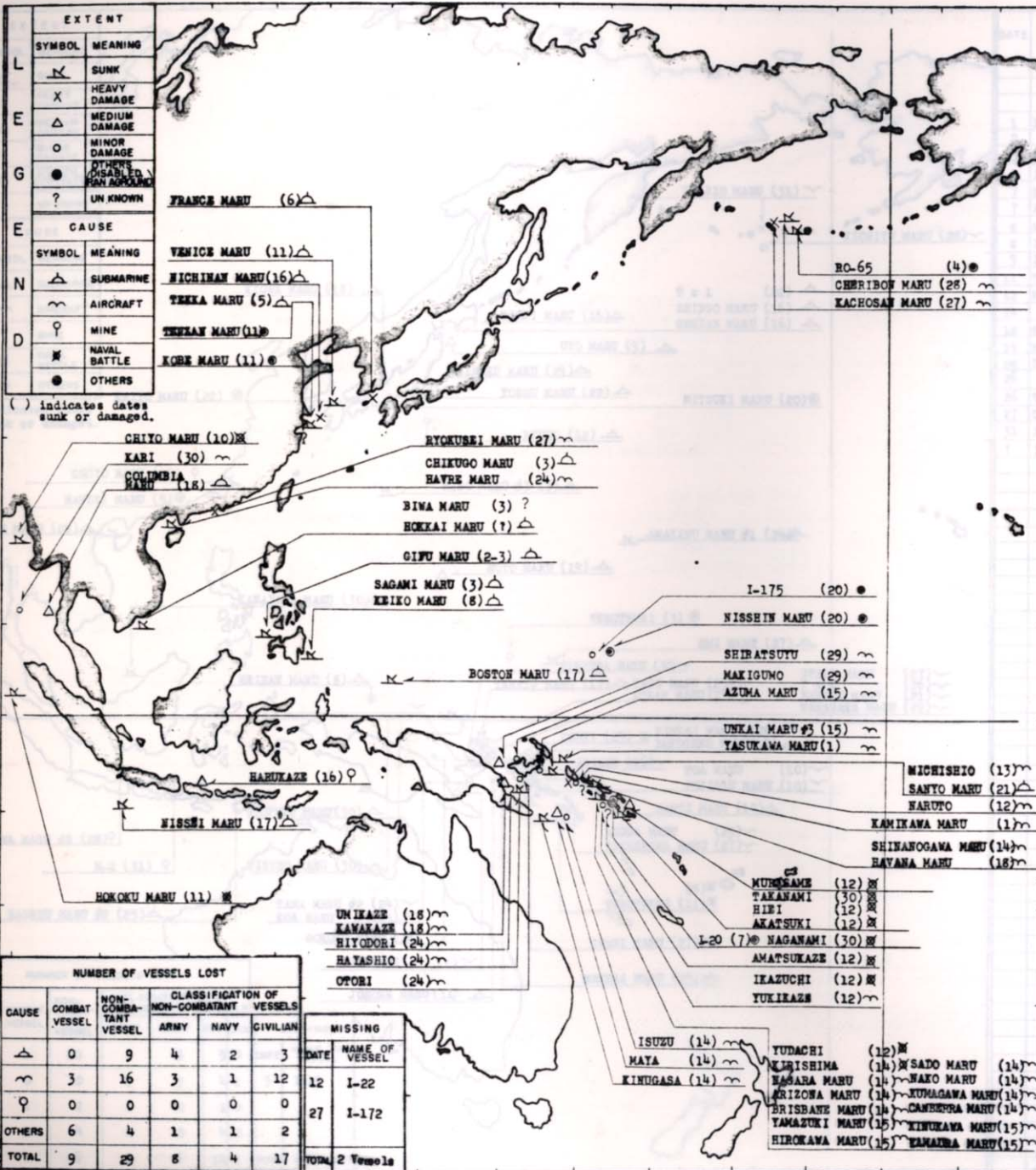
Table Showing Losses of Combatant and Non-Combatant Vessels



DATE	NAME OF VESSEL	TYPE	TON-NAGE	LOSSES		DATE	NAME OF VESSEL	TYPE	TON-NAGE	LOSSES	
				PLACE	CAUSE/EXTENT					PLACE	CAUSE/EXTENT
(Combatant)						(Non-combatant)					
2	TENRYU	CL		RARAU	∩	1	KATSURAGI MARU	B-TAPT	8033	2 ST GEORGE	△
5	MINEGUMO	DD		SHORTLAND I	∩	1	POSEI MARU	C-Cargo	2432	7 mi E SRIYAYAKI	△
5	MUPASA'S	DD		"	∩	1	YOMEI MARU	C-Cargo	2860	Off ICHIHAKI	△
9	SHIESTOKO	AO		"	∩	1	LISBON MARU	A-Cargo	7053	20 mi NW CHUSHAN I	△
10	Ch 14	PC		KISKA	∩	3	KINKAI MARU	C-Cargo	5552	29-OW, 142-OW	△
11	FURUTAKA	CA		15 mi W of SAYO I	∩	4	SETSUYO MARU	C-Cargo	4146	Off SANRIKU	△
11	AOBA	CA		"	∩	4	T x 1	?	?	W of IJU I	△
11	HATSUYUKI	DD		SAYO I	∩	5	SHINKOKU MARU	B-AG	3991	31-4OW, 142-OW	△
12	FUBUKI	DD		Near SAYO I	∩	5	BORINGO MARU	A-Cargo	5863	53-4OW, 176-15E	∩
12	NATSUGUMO	DD		"	∩	7	SENKAI MARU	B-Trans	2101	1-1OW, 153-31E	△
12	MURAKUMO	DD		140 mi from SAYO I	∩	7	NAMINGO MARU	A-Cargo	4731	Off RARAU	△
13	I - 30	SS		3 mi E of SINGAPORE	∩	7	MIDORI MARU	C-Cargo	5827	Above WOUSUNG	∩
14	SAMIDARE	DD		SOLOMON I	∩	8	HAGUE MARU	C-Cargo	5641	E coast of KII Pen	△
17	OBORO	DD		9 mi 31° of KISKA	∩	8	TOYOHAMA MARU	B-Picket	73	WOTJE I	∩
17	HATSUHARU	DD		"	∩	9	YAWATASAN MARU	C-Cargo	2461	33-3OW, 136-6E	△
18	YURA	CL		"	∩	9	SHINJU MARU	A	?	NW of KASA I	∩
19	AYANAMI	DD		SOLOMON I	∩	9	TONAN MARU	B-AG	3260	KAYING Anchorage	△
20	HIYO	CVE		"	∩	10	TENRYU MARU	B-AG	4860	"	△
23	Ch 31	PC		RARAU	∩	10	SHIGURE MARU	B-AG	1579	1-7S, 117-19E	△
24	Ch 32	PC		"	∩	14	SASAKO MARU	C-Cargo	9258	Off TASSAPOROH	∩
25	YURA	CL		INDISPENSABLE Chan	∩	14	AZUMASAN MARU	C-Cargo	6685	"	∩
25	AKIZUKI	DD		"	∩	14	KYUSHU MARU	C-Cargo	8666	"	∩
26	SEOKAKU	CV		S PACIFIC	∩	14	SHUNKO MARU	A-Cargo	6780	5-3OW, 144-3OE	△
26	ZUIHO	CV		18-OW, 124-OW	∩	14	SUMIYOSHI MARU	A-Cargo	1921	3-18S, 149-5OE	△
26	CHIKUMA	CA		S PACIFIC	∩	14	TAKUSEI MARU	C-Cargo	3500	40-1OW, 142-2OE	△
27	TERUTSUKI	DD		"	∩	14	TRISON MARU	C-Pass	7007	25-2OW, 121-1E	△
17	HOLLAND MARU	C-Cargo							5870	10 mi E BOSOSHIMA	△
18	HAKONESAN MARU	B-AG							6673	48 mi S KINKANAN	△
19	NANSHIN MARU	C							33	7-OW, 119-4OW	△
19	YAMAFUJI MARU	A-Cargo							5359	Off PASCADORIS	∩
20	RYUNAN MARU	C-Cargo							5106	10 mi SW DAIOSAKI	△
21	CHOKO MARU	B-AG							6783	S of KAYING	△
21	AFRICA MARU	C-Cargo							9475	24-26N, 120-26E	△
21	NICHINO MARU	C-Cargo							6362	27-25N, 123-5E	△
22	HAKKAISAN MARU	B-PO&CH							3300	630 mi SSE of MILI	∩
23	SEIKYO MARU	B-AG							2608	33-12N, 135-14E	△
24	NISSHO MARU	B-AG							10526	BUNGO Channel	△
25	SHINYU MARU	A-Cargo							4621	05-28N, 99-56E	△
25	KENUN MARU	C-Cargo							4643	41-1OW, 141-36E	△
25	KOTOBUKI MARU #5	C-Cargo							720	South PACIFIC	∩
26	KIRISHIMA MARU	B-AG							8267	Near HINOMISAKI	?
26	KIRISAN MARU	B-AG							2864	50-1OW, 155-44E	△
26	TAKASAGO MARU	B-Hosp.							9347	SHORTLAND Anch.	∩
30	ROSHU MARU	B-PC							99	SAGAMI-WADA	△
31	NOTO MARU	A-Cargo							7191	RARAU area	△

CAUSE	NUMBER OF VESSELS LOST					MISSING
	COMBAT VESSEL	NON-COMBATANT VESSEL	ARMY	NAVY	CIV/UNK	
△	0	26	4	8	13	1
∩	5	2	1	0	1	0
♀	1	0	0	0	0	0
OTHERS	1	3	0	2	1	0
TOTAL	7	31	5	10	15	1

Table Showing Losses of Combatant and Non-Combatant Vessels



EXTENT	
SYMBOL	MEANING
K	SUNK
X	HEAVY DAMAGE
Δ	MEDIUM DAMAGE
○	MINOR DAMAGE
●	OTHERS (DISABLED OR APPROPRIATE)
?	UNKNOWN

CAUSE	
SYMBOL	MEANING
~	SUBMARINE
△	AIRCRAFT
♀	MINE
⊗	NAVAL BATTLE
●	OTHERS

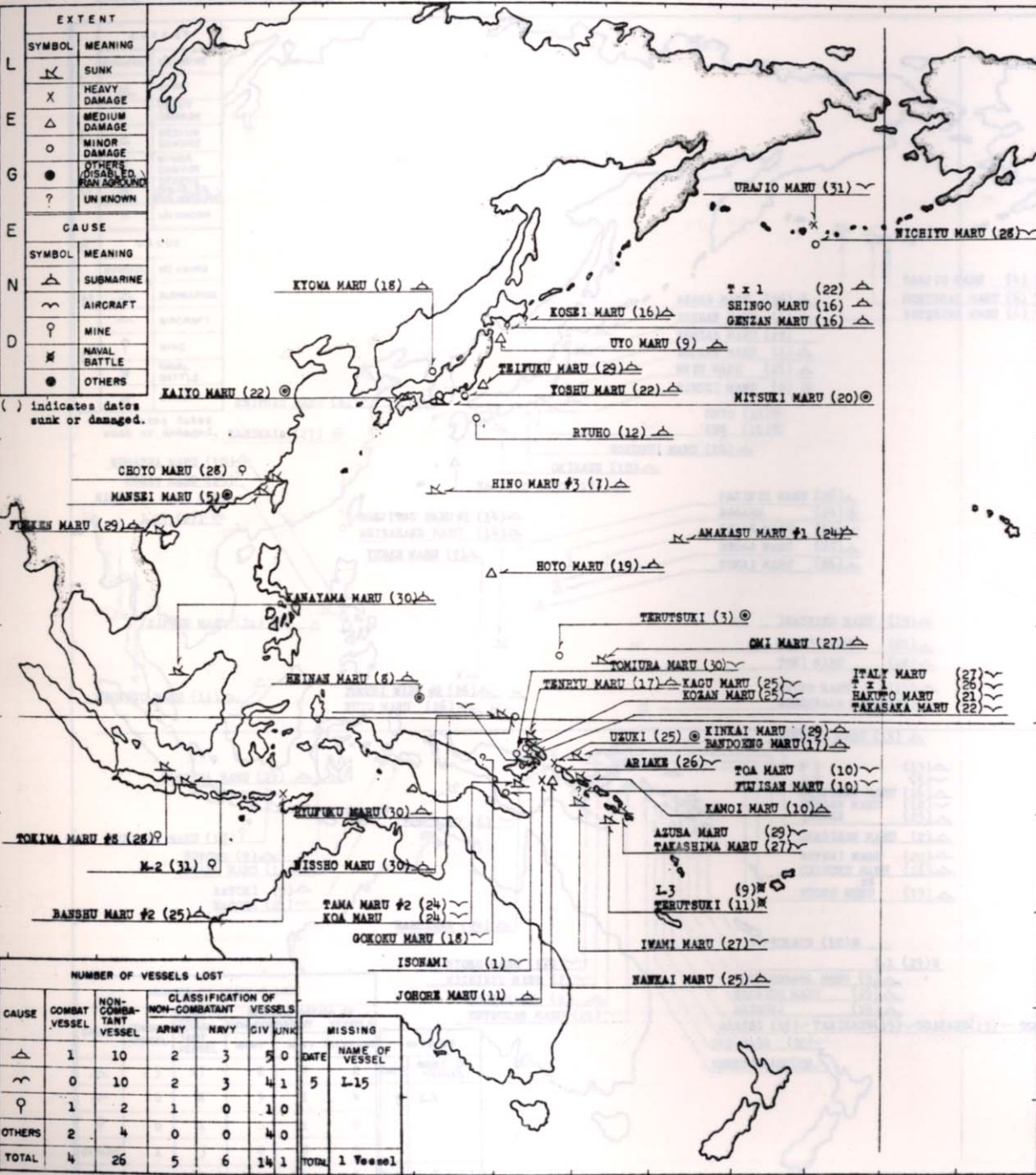
() indicates dates sunk or damaged.

NUMBER OF VESSELS LOST				
CAUSE	NON-COMBATANT VESSEL		COMBAT VESSEL	
	ARMY	NAVY	ARMY	NAVY
Δ	0	9	4	2
~	3	16	3	1
♀	0	0	0	0
⊗	6	4	1	1
TOTAL	9	29	8	4

CLASSIFICATION OF NON-COMBATANT VESSELS	
DATE	NAME OF VESSEL
12	I-22
27	I-172
TOTAL	2 Vessels

DATE	NAME OF VESSEL	TYPE	TON-NAGE	LOSSES			DATE	NAME OF VESSEL	TYPE	TON-NAGE	LOSSES		
				PLACE	CAUSE	EXTENT					PLACE	CAUSE	EXTENT
(Combatant)													
4	RO-65	SS		WISKA	●	K	1	KAMIKAWA MARU	B-XAV	?	SHORTLAND	?	?
7	I-20	SS		GUADALCANAL	●	?	1	YASUKAWA MARU	A	6738	Bet BUNA-RABAUL	?	K
12	HIBI	FB		LUNGA Anchorage	⊗	K	1	BIWA MARU	C-Cargo	3350	13-30N, 109-21E	?	K
12	YUDACHI	DD		Near SAVO I	⊗	K	2-3	GIFU MARU	A-Cargo	2933	C SAN AUGUSTIN	Δ	K
12	MURASAME	DD		"	⊗	Δ	3	SAGAMI MARU	"	7189	DAVAO	Δ	K
12	IKAZUCHI	DD		"	⊗	○	3	CHIKUGO MARU	C-Cargo	2461	NW of HAINAN I	Δ	K
12	AMATSUKAZE	DD		LUNGA Anchorage	⊗	?	5	TEKKA MARU	"	1925	32-16N, 126-52E	Δ	K
12	AKATSUKI	DD		"	⊗	K	6	FRANCE MARU	"	?	33-49N, 127-28E	Δ	X
12	I-22	SS		SOLOMON Area	?	?	8	KEIKO MARU	B-PO CM	2929	6-24N, 125-59E	Δ	K
12	YUKIKAZE	DD		GUADALCANAL	?	?	10	CHIYO MARU	A	335	Off pier, AKTAB	⊗	K
12	HARUTO	AO		SHORTLAND Anchorage	?	?	11	HOKOKU MARU	B-XCL	10438	80 mi SW KOKOS I	⊗	K
13	MICHISHIO	DD		"	?	X	11	VENICE MARU	C-Cargo	6571	35-45N, 123-46E	Δ	K
14	KINUGASA	CA		NEW GEORGIA I	?	K	11	TENZAN MARU	"	3142	Mouth of VANUATU B	●	K
14	MAYA	CA		60 mi S of above	?	Δ	11	KOBE MARU	C-Cargo	7938	"	⊗	?
14	ISUZU	CL		"	?	?	14	SADO MARU	"	7179	N of GUADALCANAL	⊗	K
14	KIRISHIMA	BB		SE of SAVO I	?	K	14	NAGARA MARU	"	7148	"	?	K
14	CHOKAI	CA		"	?	?	14	NAKO MARU	"	7145	"	?	K
14	TEIRYU	CL		"	?	?	14	ARIZONA MARU	"	9683	"	?	K
14	AYANAMI	DD		SE of SAVO I.	?	K	14	BRISBANE MARU	"	5415	"	?	K
16	HARUKAZE	DD		N Chan SOBRABAJA	♀	Δ	14	CAMBERRA MARU	"	6457	"	?	K
18	UMIKAZE	DD		BUNA	?	Δ	14	KUMAGAWA MARU	B-Trans	7508	"	?	Δ
18	KAWAKAZE	DD		"	?	Δ	14	SHINANOGAWA MARU	A-Cargo	7504	SHORTLAND	?	K
20	I-175	SS		S TAKEISHIMA, TRUK	●	○	15	YAMAZUKI MARU	C-Cargo	6435	N of GUADALCANAL	?	K
24	OTORI	FB		About 13 mi. E LAE	?	○	15	KINUGASA MARU	"	6936	"	?	K
24	HIYODORI	FB		"	?	?	15	HIROKAWA MARU	"	6872	"	?	K
24	HAYASHIO	DD		"	?	K	15	YAMURA MARU	"	6998	"	?	K
27	I-172	SS		SOLOMON Sea	?	?	15	ASUMA MARU	B-Trans	6645	RABAUL	?	○
29	SHIRATSUTU	DD		NEW BRITAIN I.	?	Δ	15	UNKAI MARU #3	B-AP	3023	"	?	K
29	MAKIUGO	DD		"	?	○	16	NICHINAN MARU	C-Cargo	2732	31-58N, 126-12E	Δ	X
30	TAKANAMI	DD		Off LUNGA	⊗	K	17	WISSEI MARU	B-AG	333	CHRISTMAS I	Δ	K
30	TAGANAMI	DD		"	⊗	K	17	BOSTON MARU	A-Cargo	5487	6-10N, 135-19E	Δ	K
30	KARI	FB		ANDAMAN	⊗	○	18	HAVANA MARU	C-Cargo	5651	BWIN	?	K
?	I-26	SS		"	⊗	○	18	COLUMBIA MARU	A-Cargo	5617	06-21N, 99-05W	Δ	Δ
(Non-combatant)													
20	NISSEI MARU	DD		"	?	○	20	NISSEI MARU	B-Trans	16801	TRUK	●	○
21	SANTO MARU	B-XAV		"	?	○	21	SANTO MARU	B-XAV	8360	SHORTLAND	Δ	X
24	HAYRE MARU	A-Cargo		"	?	○	24	HAYRE MARU	A-Cargo	5467	22-55N, 112-31E	Δ	K
27	RYOKUSEI MARU	C		"	?	○	27	RYOKUSEI MARU	C	1907	CANTON	?	X
27	KACHOSAN MARU	A-Cargo		"	?	○	27	KACHOSAN MARU	A-Cargo	2427	ATTU Island	?	X
28	CHIHATA MARU	?		"	?	?	28	CHIHATA MARU	?	?	?	?	?
28	CHERIBON MARU	C-Cargo		"	?	○	28	CHERIBON MARU	C-Cargo	4061	ATTU Island	?	K
?	HOKKAI MARU	A		"	?	○	?	HOKKAI MARU	A	400	S coast of F.I.C.	Δ	K

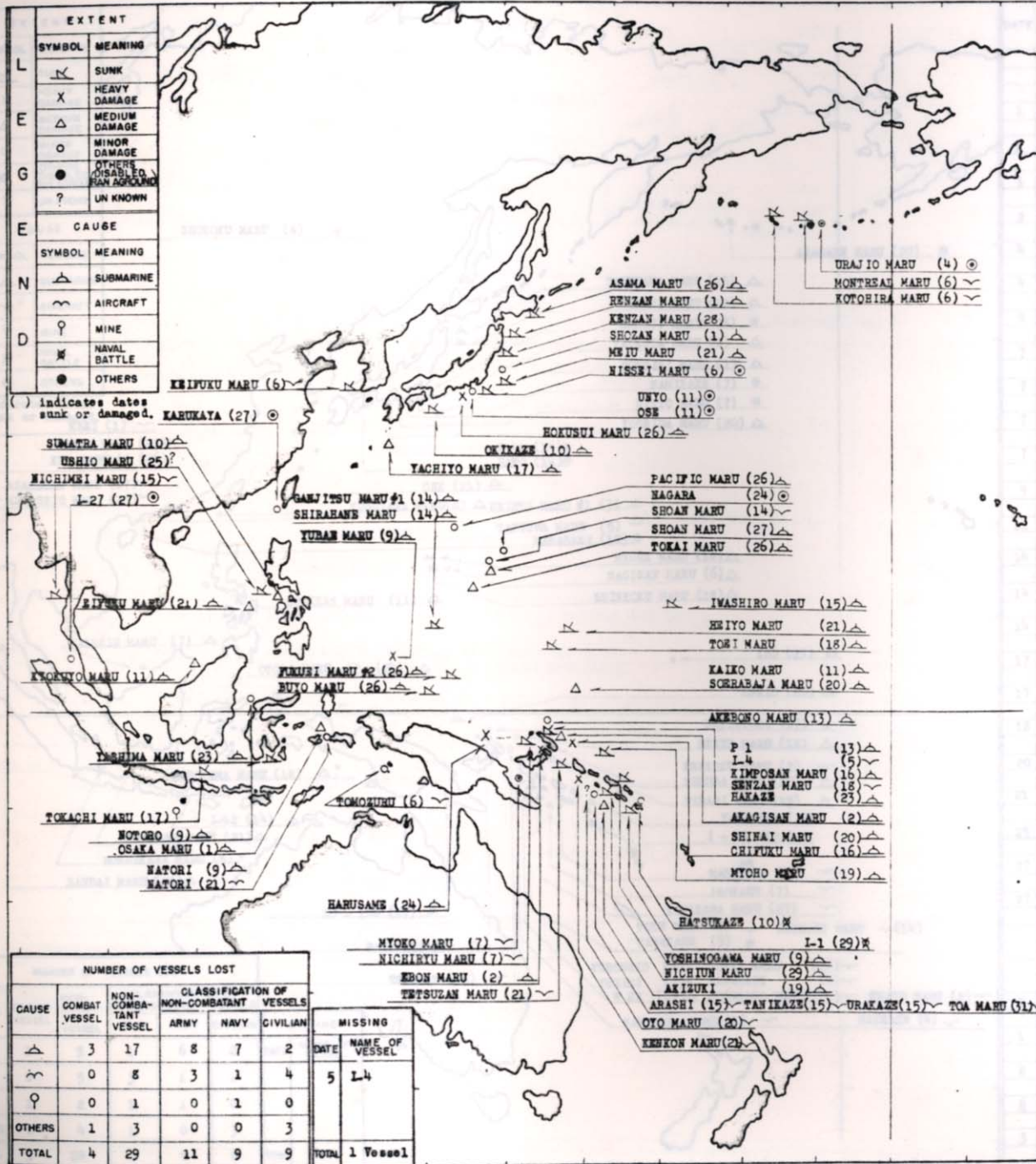
Table Showing Losses of Combatant and Non-Combatant Vessels



DATE	NAME OF VESSEL	TYPE	TON-NAGE	LOSSES			DATE	NAME OF VESSEL	TYPE	TON-NAGE	LOSSES		
				PLACE	CAUSE	EXTENT					PLACE	CAUSE	EXTENT
(Combatant)													
1	ISONAMI	DD		BUNA	?	○	5	MANSEI MARU	C-Cargo	7770	Off PISCADORS	○	⊠
2	ASAKAZE	"		"	?	○	7	HINO MARU #3	B-AG	4391	23-ON, 138-20E	△	⊠
3	TERUTSUKI	"		TRUK	?	○	8	HEIMAN MARU	B	661	0-49N, 138-51E	△	○
5	I - 15	SS		Near SOLOMONS	?	?	9	UYO MARU	C-Cargo	6167	Off HACHINOE	△	△
7	HOWAKI	DD		Near GUADALCANAL	?	○	10	FUJISAN MARU	B-Oil	9500	SHORTLAND	△	?
7	ARASHI	"		"	?	○	10	TOA MARU	"	10000	"	?	?
8	ASASHIO	"		Near BUNA	?	○	10	KAMOJ MARU	B-Coal	5355	NE of SHORTLAND	△	⊠
8	ISONAMI	"		"	?	○	11	JOHORE MARU	A-Cargo	6187	C. ST. GEORGE, SOLOMONS	△	X
9	I - 3	SS		Off KAMIMBO	?	⊠	12	UNYO MARU #2	C-Cargo	1713	"	○	⊠
11	TERUTSUKI	DD		GUADALCANAL	?	⊠	16	KOSEI MARU	C	233	15 mi SW KUSHIRO	△	?
12	RYUHO	CV		SE of HACHIJUJIMA	?	○	16	GENZAN MARU	A	5708	6 mi 135° C SHERIDA	△	?
14	PT 1	PT		"	?	○	16	SHINGO MARU	"	4740	"	△	?
18	TENRYU	CL		N of MADANG	?	⊠	16	GYOKUZAN MARU	C-Cargo	1970	"	△	⊠
19	MOCHIZUKI	DD		"	?	○	17	BANDONG MARU	A-Cargo	4003	Near BUKA I	△	⊠
25	UZUKI	"		Off C. ST. GEORGE	?	○	17	TENRYU MARU	B-AG	4861	KAVIENG	△	⊠
26	ARIAKE	"		"	?	○	18	GOKOKU MARU	B-XL	10438	MADANG	?	?
26	TACHIKAZE	"		RABAUL	?	△	18	KYOMA MARU	B-AG	1915	36-6W, 136-55E	△	○
27	Ch - 33	PC		"	?	○	19	HOYO MARU	B-Oil	8691	18-55N, 150-16E	△	△
31	M - 2	CMc		HOSEBARAJA Hbr	?	⊠	20	MITSUKI MARU	C-Cargo	3891	90 mi S of DAIJOZAN	○	⊠
?	I - 17	SS		"	?	○	21	HARUTO MARU	A-Cargo	388	Near RABAUL	?	⊠
(Non-combatant)													
22	TAKASAKA MARU	C-Cargo	550	"	?	⊠	22	TAKASAKA MARU	C-Cargo	550	"	?	⊠
22	KAIYO MARU	"	2042	SETO Inland Sea	?	○	22	T x 1	"	?	Off C SHERIDA	○	?
22	YOSHU MARU	C	5711	Outside TOKYO Bay	?	○	22	YOSHU MARU	C	5711	Outside TOKYO Bay	△	○
24	KOA MARU	B-AG	623	C MEREUS	?	⊠	24	KOA MARU	B-AG	623	C MEREUS	△	⊠
24	AMAKASU MARU #1	B-Water	1913	10 km S of WAKE I	?	⊠	24	AMAKASU MARU #1	B-Water	1913	10 km S of WAKE I	△	⊠
24	TAMA MARU #2	B-AG	515	SURUMI	?	⊠	24	TAMA MARU #2	B-AG	515	SURUMI	△	⊠
25	WANKAI MARU	"	8416	24 mi W C ST GEORGE	?	△	25	WANKAI MARU	"	8416	24 mi W C ST GEORGE	△	△
25	KOZAN MARU	A-Cargo	4180	RABAUL	?	○	25	KOZAN MARU	A-Cargo	4180	RABAUL	△	○
25	KAGU MARU	B-AG	8417	"	?	○	25	KAGU MARU	B-AG	8417	"	△	○
25	BANSHU MARU #2	A-Cargo	1000	8-40S, 124-30E	?	⊠	25	BANSHU MARU #2	A-Cargo	1000	8-40S, 124-30E	△	X
26	T x 1	A	?	RABAUL	?	⊠	26	T x 1	A	?	RABAUL	?	⊠
26	IZUMI MARU	"	451	S Seas Area	?	⊠	26	IZUMI MARU	"	451	S Seas Area	?	⊠
27	OMI MARU	C-Cargo	3394	6-10N, 120-10E	?	⊠	27	OMI MARU	C-Cargo	3394	6-10N, 120-10E	△	⊠
27	IWAMI MARU	"	773	Near SOLOMONS	?	⊠	27	IWAMI MARU	"	773	Near SOLOMONS	?	⊠
27	ITALY MARU	C-Cargo	5858	Near RABAUL	?	⊠	27	ITALY MARU	C-Cargo	5858	Near RABAUL	?	⊠
27	TAKASHIMA MARU	"	494	WICHAM, SOLOMONS	?	⊠	27	TAKASHIMA MARU	"	494	WICHAM, SOLOMONS	?	⊠
28	NICHITU MARU	B-AG	6718	KISKA	?	○	28	NICHITU MARU	B-AG	6718	KISKA	?	○
28	TOKIMA MARU #8	A-Cargo	892	6-50S, 112-47E	?	⊠	28	TOKIMA MARU #8	A-Cargo	892	6-50S, 112-47E	?	⊠
28	CHOTO MARU	C	5388	25-5W, 120-59E	?	⊠	28	CHOTO MARU	C	5388	25-5W, 120-59E	?	⊠
29	FUKKEN MARU	C-Cargo	2558	NW of HAINAN I	?	⊠	29	FUKKEN MARU	C-Cargo	2558	NW of HAINAN I	?	⊠
29	AZUSA MARU	B-AG	548	WICHAM	?	⊠	29	AZUSA MARU	B-AG	548	WICHAM	?	⊠
29	TEIFUKU MARU	C-Cargo	5198	4 mi 48° INUBOSAKI	?	△	29	TEIFUKU MARU	C-Cargo	5198	4 mi 48° INUBOSAKI	△	△
29	KINKAI MARU	C	3393	6-10S, 156-0E	?	⊠	29	KINKAI MARU	C	3393	6-10S, 156-0E	△	⊠
30	WISSHO MARU	A-Cargo	5857	0-30N, 148-56E	?	⊠	30	WISSHO MARU	A-Cargo	5857	0-30N, 148-56E	△	⊠
30	RYUFUKU MARU	"	?	"	?	○	30	RYUFUKU MARU	"	?	"	△	○
30	TOMIURA MARU	C-Cargo	2933	RABAUL	?	⊠	30	TOMIURA MARU	C-Cargo	2933	RABAUL	?	⊠
30	KANAYAMA MARU	C	2733	5-30N, 114-50E	?	⊠	30	KANAYAMA MARU	C	2733	5-30N, 114-50E	△	⊠
31	URAJIO MARU	A-Cargo	3110	KISKA	?	X	31	URAJIO MARU	A-Cargo	3110	KISKA	?	X

Table Showing Losses of Combatant and Non-Combatant Vessels

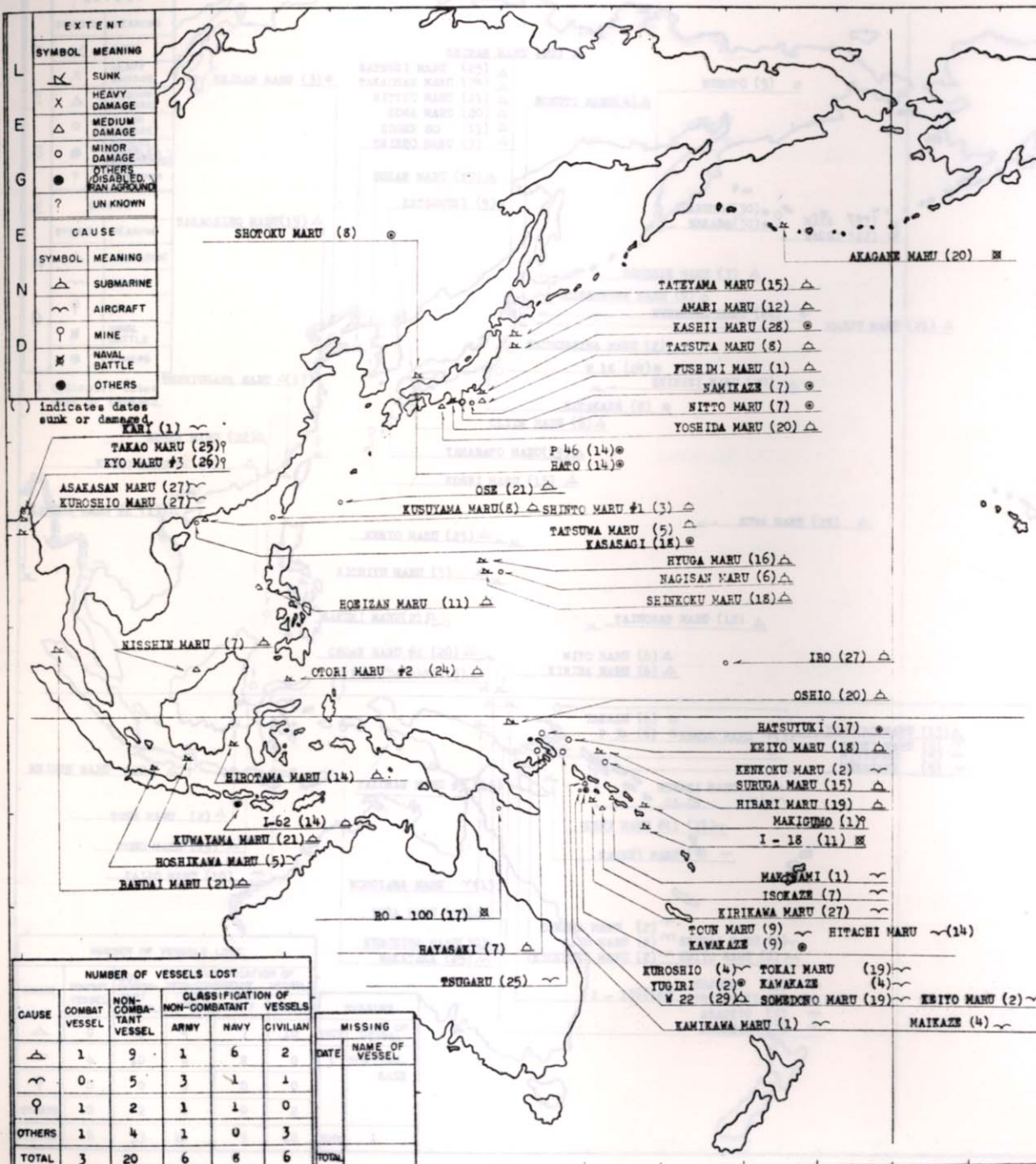
DATE January 1943



DATE	NAME OF VESSEL	TYPE	TONNAGE	LOSSES			DATE	NAME OF VESSEL	TYPE	TONNAGE	LOSSES		
				PLACE	CAUSE	EXTENT					PLACE	CAUSE	EXTENT
	(Combatant)							(Non-combatant)					
1	SUZUKAZE	DD		En route GUADALCANAL	⊠	△	1	SHOZAN MARU	C-Cargo	5859	35-55N, 140-55E	⊠	?
5	L-4	SS		NEW GUINEA area	⊠	?	1	RENZAN MARU	"	4571	39-11N, 142-02E	⊠	⊠
6	TOMOZURU	TB		KAI Island	⊠	○	1	OSAKA MARU	A-Cargo	3740	16 mi. 25° AMBON	⊠	△
9	NOTORO	AV		MAKASSAR Straits	⊠	○	2	AKAGISAN MARU	C-Cargo	4634	03-22S, 151-24E	⊠	△
9	HATORI	CL		18 mi. 12° AMBON	⊠	○	2	EBON MARU	B-AG	198	04-30S, 151-30E	⊠	X
10	HATSUKAZE	DD		Coast of ESPERANCE	⊠	⊠	4	URAJIO MARU	C-Cargo	3110	KISKA	⊠	⊠
10	OKIKAZE	"		Near KATSURA Lt. Hse	⊠	⊠	6	KOTOHIRA MARU	"	6100	ATTU Island	⊠	⊠
11	UNYO	CVE		YOKOSUKA Nav. Base	⊠	○	6	KEIFUKU MARU	A-Cargo	5687	MOKPO	⊠	⊠
11	OSE	AO		"	⊠	○	6	MONTREAL MARU	C-Cargo	6570	53-28N, 177-52E	⊠	⊠
13	MOCHIZUKI	DD		Mouth of BEKATA	⊠	○	6	NISSI MARU	C-Cargo	2878	MIKOMOTOJIMA Lt. Hse	⊠	⊠
13	P 1	YP		5 mi. W of TINGWON I	⊠	⊠	7	NICHIRYU MARU	A-Cargo	5446	06-45S, 149-00E	⊠	⊠
15	ARASHI	DD		NE of NEW GEORGIA	⊠	⊠	7	MYOKO MARU	"	4100	LAE	⊠	⊠
15	TANIKAZE	"		"	⊠	⊠	9	YOSHINOJAWA MARU	B-AG	1422	06-10S, 156-00E	⊠	⊠
15	URAKAZE	"		"	⊠	○	9	YUBAN MARU	A-Cargo	3217	07-30N, 134-12E	⊠	X
15	HAMAKAZE	"		"	⊠	○	10	BRAZIL MARU	"	5858	?	⊠	○
18	SOYA	AG		QUEEN CAROLA Chan.	⊠	○	10	SUMATRA MARU	C-Cargo	5861	12-44N, 124-08E	⊠	△
19	AKIZUKI	DD		270 mi. W of TULAGI	⊠	△	10	MIRI	B-Trans	17549	MIRI	⊠	△
21	HATORI	OL		AMBON	⊠	○	11	KAIKO MARU	B-AG	3545	03-24N, 154-13E	⊠	△
23	HAKAZE	DD		Chan. W of KAVIENG	⊠	⊠	13	AKIBONO MARU	B-Trans	10182	00-45S, 148-44E	⊠	○
24	NAGARA	CL		Off ANADARAN Island	⊠	○	14	GANYITSU MARU #1	B-PG	216	09-00N, 130-50E	⊠	⊠
24	HARUSAME	DD		11 mi. W of WEWAK	⊠	X	14	SHIRAHANE MARU	A-Cargo	5697	09-00N, 130-05E	⊠	⊠
27	KARUKATA	"		TAKAO	⊠	○	14	SHOAN MARU	B-AG	5624	Off SAIPAN	⊠	○
27	L-27	SS		PENANG	⊠	○	15	T x 2	?	?	?	⊠	?
29	L-1	"		1 km. N KAMIMBO	⊠	⊠	15	NICHIMEI MARU	A-Cargo	4697	13-37N, 97-25E	⊠	?
							15	MOJI MARU	"	3838	?	⊠	?
							15	IWASHIRO MARU	B-Trans	3559	Off KWALALAIN	⊠	⊠
							16	CHIFUKU MARU	A-Cargo	5857	NW of RABAU	⊠	X
							16	KIMPOSAN MARU	B-Cargo	3261	W of KAVIENG	⊠	⊠
							17	TOKACHI MARU	B-Trans	1900	40 mi. S SOERABAJA	⊠	⊠
							17	YACHIYO MARU	C	?	40 mi. S TANEGASHIMA	⊠	△
							18	TOEI MARU	B-Trans	10022	100 mi. SW of TRUK	⊠	⊠
							18	SENZAN MARU	B-AG	2775	100 mi. 124° KAVIENG	⊠	⊠
							19	MYOHO MARU	A-Cargo	4122	05-38S, 156-20E	⊠	⊠
							19	GENYO MARU	B-Trans	10018	Off SHIRANUKA	⊠	?
							20	OYO MARU	C-Cargo	5458	SHORTLAND Bay	⊠	?
							20	SOERABAJA MARU	A-Cargo	4351	03-24N, 154-13E	⊠	⊠
							20	SHINAI MARU	A-Cargo	3797	N of RABAU	⊠	X
							20	MEIU MARU	"	8230	35-48N, 140-13E	⊠	⊠
							21	KENKON MARU	"	4574	60 mi. 20° of BUIN	⊠	X
							21	HEIYO MARU	B-AG	9615	NE of TRUK	⊠	⊠
							21	EIFUKU MARU	B-CM, PG	3520	11-49N, 109-21E	⊠	△
							21	TETSUZAN MARU	C-Cargo	1722	RABAU	⊠	⊠
							23	YASHIMA MARU	A-Cargo	1873	KABAHNA Island	⊠	⊠
							25	USHIO MARU	C	749	N of NINDORO I.	?	⊠
							26	BUYO MARU	A-Cargo	6446	01-54N, 134-57E	⊠	⊠
							26	FUKUSI MARU #2	"	1701	02-04N, 140-10E	⊠	⊠
							26	PACIFIC MARU	"	5872	20-09N, 139-45E	⊠	○
							26	TOKAI MARU	B-AG	8359	GUAM	⊠	△
							26	HOKUSUI MARU	C-Cargo	3964	Off Lake HAMANA	⊠	X
							26	ASAMA MARU	"	4891	Outside MUSHIRO Hbr.	⊠	⊠
							27	SHOAN MARU	B-AG	5624	14-24N, 153-30E	⊠	△
							28	KENZAN MARU	C-Cargo	3106	27 mi. 221° KINKAZAN	?	⊠
							29	NICHUIN MARU	A-Cargo	2727	SHORTLAND	⊠	⊠
							31	TOA MARU	C-Cargo	6732	Near VELLA LAVELLA	⊠	⊠

Table Showing Losses of Combatant and Non-Combatant Vessels

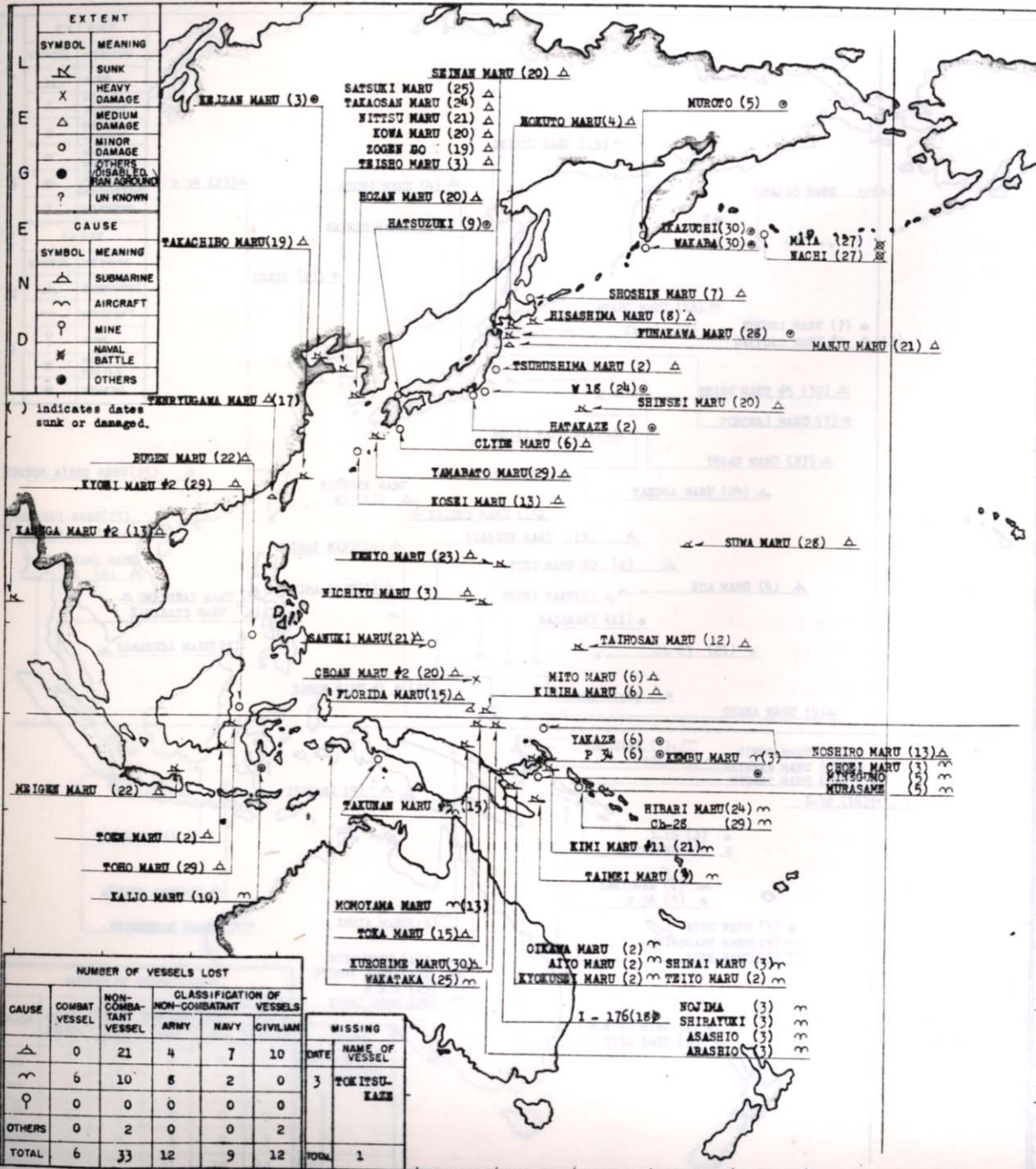
DATE February 1943



DATE	NAME OF VESSEL	TYPE	TON-NAGE	LOSSES			DATE	NAME OF VESSEL	TYPE	TON-NAGE	LOSSES		
				PLACE	CAUSE	EXTENT					PLACE	CAUSE	EXTENT
(Combatant)													
							5	TATSUWA MARU	B-Trans	6335	21-30N, 113-42E	△	○
1	MAKIGUMO	DD		S of SAVO I	♀	X	5	HOSHIKAWA MARU	A-Cargo	384	Off BATAVIA	∩	X
1	MAKIKAWA	DD		E of NEW GEORGIA	∩	△	6	NAGISAN MARU	B-Trans	4391	TINIAN	△	△
1	KARI	TB		RANGOON	∩	○	7	NISSHIN MARU	B-Tanker	16801	Off MIRI	△	△
2	YUGIRI	DD		SHORTLAND Bay	○	○	7	NIITO MARU	C-Cargo	2513	25 mi 107° OMAEZAKI	○	X
4	MAIKAZE	"		S of SHORTLAND	∩	△	8	TATSUTA MARU	B-Misc	16975	42 mi E MIKURASHIMA	△	△
4	KUROSHIO	"		E of KOLOMBANGARA	∩	○	8	KUSUYAMA MARU	C-Cargo	5306	22-30N, 119-3W	△	○
4	KAWAKAZE	"		"	∩	○	8	SHOTOKU MARU	"	1140	HINOMISAKI, IZUMO	○	X
7	ISOKAZE	"		150 mi W GUADALCANAL	∩	○	9	TOUN MARU	A-Cargo	1915	30 mi W of SHORTLAND	∩	○
7	HAMAKAZE	"		70 mi SE of KIZO	∩	○	11	BOSIZAN MARU	"	6032	9 mi 220° CORREGIDOR	△	△
7	HATASAKI	AF		70 mi NW of RABAU	△	○	12	AMARI MARU	C-Cargo	2164	Coast of SANPIRU	△	X
7	HAMIKAZE	DD		15 mi off OMAEZAKI	○	○	14	HITACHI MARU	"	6540	SHORTLAND	∩	○
9	KAWAKAZE	"		30 mi W SHORTLAND	○	○	14	HIROTAMA MARU	B-Trans	1911	3-59S, 111-30W	△	X
11	I - 18	SS		S of SOLOMON I	X	X	15	TATEYAMA MARU	B-Misc	1990	39-12N, 142-3E	△	X
14	P 46	YP		KURE Nav Dock-Yard	○	○	15	SURUGA MARU	B-AF	991	6-25S, 156-5E	△	X
14	HATO	TB		"	○	○	16	HYUGA MARU	"	994	18-35N, 145-55E	△	X
14	I - 62	SS		LESSER SUNDA I	△	○	18	KIYO MARU	B-Trans	6441	4-55S, 152-26E	△	○
17	RO - 100	SS		MORESBY	X	○	18	SHINKOKU MARU	"	3991	S of SAIPAN	△	X
17	HATSUYUKI	DD		KAVIRU	○	○	19	TOKAI MARU	"	8359	SHORTLAND	∩	○
18	KASASAGI	TB		Month KWANGCHOW	○	○	19	SOMEDONO MARU	A-Cargo	5154	"	∩	○
20	OSHIO	DD		70 mi N of MANUS I	△	X	19	HIBARI MARU	B-Misc	6550	6-25S, 156-5E	△	○
21	OSE	AO		Near OGARIJIMA	△	○	20	YOSHIDA MARU	CM PG	2920	24-30N, 137-20E	△	△
25	TSUGARU	CM		DUK's of YORK	∩	○	20	AKAGANE MARU	A-Cargo	3121	Near ATTU I	△	X
27	IRO	AO		130 mi W of JALUT	△	△	21	BANDAI MARU	C	165	7-50N, 98-9E	△	X
27	W 22	AM		KOLOMBANGARA	△	○	21	KUMAYAMA MARU	A-Cargo	5724	6-30S, 110-30E	△	X
(Non-combatant)													
1	KAMIKAWA MARU	XAV	6853	SHORTLAND	∩	△	26	KYO MARU #3	B-AM	341	"	?	X
1	FUSHIMI MARU	C-Cargo	10935	29 mi S MIKURASHIMA	△	○	27	KIRIKAWA MARU	B-Trans	3000	NW of KOLOMBANGARA	∩	X
2	KIYO MARU	B-Trans	6441	SHORTLAND	∩	○	27	ASAKASAN MARU	A-Cargo	5709	Mouth MOULMEIN Hor	∩	X
2	KENKOKU MARU	C	954	4-57S, 157-18E	∩	X	27	KUROSHIO MARU	A	300	"	∩	X
3	SHINTO MARU #1	A-Cargo	1983	22-3N, 114-23E	△	△	28	KASHII MARU	C-Cargo	3216	4 mi S NIKOMOTOJIMA	○	X

DATE March 1943

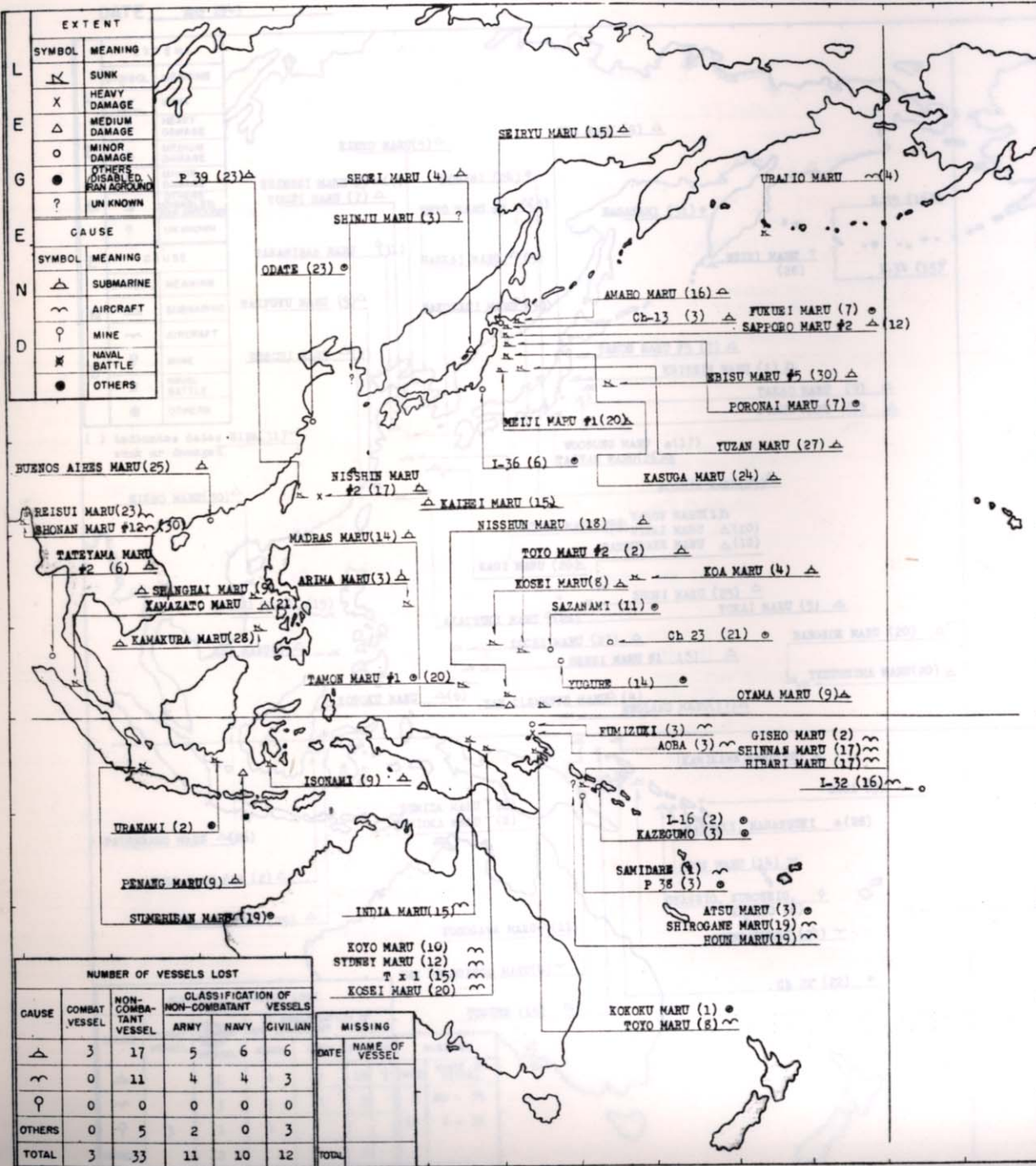
Table Showing Losses of Combatant and Non-Combatant Vessels



DATE	NAME OF VESSEL	TYPE	TON-NAGE	LOSSES			DATE	NAME OF VESSEL	TYPE	TON-NAGE	LOSSES		
				PLACE	CAUSE	EXTENT					PLACE	CAUSE	EXTENT
(Combatant)													
3	ARASHIO	DD	30 mi SE of CRISTIN	m	Δ		2	KYOKUSEI MARU	A-Cargo	5493	Off LAE	m	Δ
3	ASASHIO	"	"	"	Δ		2	AIYO MARU	"	2746	"	m	Δ
3	SHIRATUKI	"	"	"	Δ		2	OIKAWA MARU	"	6893	6-58S, 124-16N	m	Δ
3	TOKITSUKAZE	"	"	"	Δ		2	TEIYO MARU	"	6801	6-56S, 145-05W	m	Δ
3	NOJIMA	AG	"	"	Δ		2	TOHN MARU	B-Trans	5232	3-28S, 117-23E	Δ	Δ
2	HATAKAZE	DD	YOKOSUKA	●	Δ		2	TSURUSHIMA MARU	A	4652	38-53N, 141-45E	Δ	○
5	MINEGUMO	"	SE of KOLOMBANGARA	m	Δ		3	NISHIYU MARU	B-AG	6818	10-20N, 145-25W	Δ	Δ
5	MURASAME	"	"	"	Δ		3	TAIMEI MARU	A-Cargo	2883	E of NEW GUINEA	m	Δ
6	YAKAZE	DD	S of KAVIENG	●	Δ		3	KEIZAN MARU	C-Cargo	2319	Gulf of POMAII	●	Δ
6	P 34	YP	"	●	Δ		3	TEISHO MARU	C-Cargo	9849	38-34N, 122-23E	Δ	Δ
7	MINAZUKI	DD	Mouth of SURUMI Bay	●	○		3	SHINAI MARU	A	3793	Off LAE	m	Δ
9	HATSUZUKI	"	45° of NOJISAKI	●	○		3	KEMBU MARU	"	954	RAHAUL	m	Δ
15	RO - 103	SS	SILIPUAKA I	●	○		3	CHOEI MARU	B-Picket	39	VELLA LAVELLA	m	Δ
18	I - 176	SS	LAE	●	○		4	HOKUTO MARU	C-Cargo	2276	30 mi S of MURORAN	Δ	Δ
24	W - 18	AM	Off KATSUURA	●	○		6	CLYDE MARU	A-Cargo	5497	17 mi SE of TOIZAKI	Δ	○
25	WAKATAKA	CM	AMBON	m	○		6	KIRIHA MARU	"	3057	0-37N, 145-30E	Δ	Δ
27	MACHU	CA	50-25N, 168-40E	Δ	○		6	MIYO MARU	"	7061	"	Δ	○
27	MAYA	"	W of ATTU Island	Δ	○		7	SHOSHIN MARU	C	30	45-45N, 143-30E	Δ	○
29	Ch 28	PC	SHORTLAND	m	○		8	HISASHIMA MARU	C-Cargo	2747	41-21N, 141-32E	Δ	○
30	FUMIZUKI	DD	Bet. FINSCH-KAVIENG	m	○		10	KAIJO MARU	B-Trans	3200	Sea S of CELEBES	m	●
30	WAKABA	"	PARANUSHIRO Strait	●	○		12	TAIHO SAN MARU	B-Trans	1804	7-15N, 158-45E	Δ	Δ
30	IKAZUCHI	"	"	●	○		13	NONOYAMA MARU	A-Cargo	5217	45 mi E of NEWAK	m	Δ
31	SAMIDARE	"	On route to MUNDA	m	○		13	WOSHIO MARU	B-AG	7189	0-7S, 150-56E	Δ	○
							13	KASUGA MARU #2	"	3967	11-40N, 92-50E	Δ	Δ
							13	KOSHI MARU	C-Cargo	3262	29-5N, 129-10E	Δ	○
							15	TAKUWAN MARU #5	PC	340	S coast of KADMAHA	m	○
							15	TOKA MARU	A-Cargo	3103	0-2S, 145-5E	Δ	Δ
							15	FLORIDA MARU	B-Cargo	5894	0-9N, 144-55E	Δ	Δ
							17	TEIYUGAMA MARU	C-Cargo	3883	24-30N, 129-9E	Δ	Δ
							19	TAKACHIRO MARU	"	6154	25-50N, 122-30E	Δ	Δ
							19	ZOGEN GO	C	1428	38-12N, 123-0E	Δ	Δ
							20	SHINSEI MARU	B-Picket	148	32-50N, 152-0E	Δ	Δ
							20	CHOAN MARU #2	B-PG	2629	3-45N, 144-12E	Δ	Δ
							20	SEINAN MARU	C	1450	Off TOMARI, AGORI	Δ	○
							20	KOWA MARU	C-Cargo	3217	38-34N, 122-23E	Δ	Δ
							21	NITTSU MARU	"	2183	38-5W, 124-30E	Δ	Δ
							21	MANJU MARU	B-Trans	6541	41-37E, 142-30E	Δ	Δ
							21	SANUKI MARU	B-AG	9246	7-43N, 139-54E	Δ	○
							21	KIMI MARU #11	B-Picket	37	TULUVU, NEW BRITAIN	m	Δ
							22	BUGEW MARU	B-AG	691	9-0N, 123-5E	Δ	○
							22	MEIGEN MARU	A	5440	6-23S, 112-43E	Δ	Δ
							23	HOZAN MARU	C-Cargo	2260	Off CHINNAMPO	Δ	Δ
							20	KOWA MARU	B-AG	6485	17-20N, 145-0E	Δ	Δ
							24	HIBARI MARU	"	6550	BUIH	m	○
							24	TAKAOSAN MARU	C	2056	39-5W, 122-25E	Δ	Δ
							25	SATSUKI MARU	C-Cargo	830	38-16N, 123-14E	Δ	Δ
							28	SUWA MARU	B-AG	10672	WAKI	Δ	Δ
							28	FUNAKAWA MARU	C-Tanker	668	Near SHIRITASAKI	●	Δ
							29	KYOJI MARU #2	B-Trans	1192	0-53N, 119-2E	Δ	○
							29	TOHO MARU	"	9997	0-30S, 118-26E	Δ	Δ
							29	TAMABATO MARU	B-EC	2556	20 mi. V YAKUJIMA	Δ	Δ
							30	KUROHIME MARU	A-Cargo	4697	00-35S, 147-55E	Δ	Δ

Table Showing Losses of Combatant and Non-Combatant Vessels

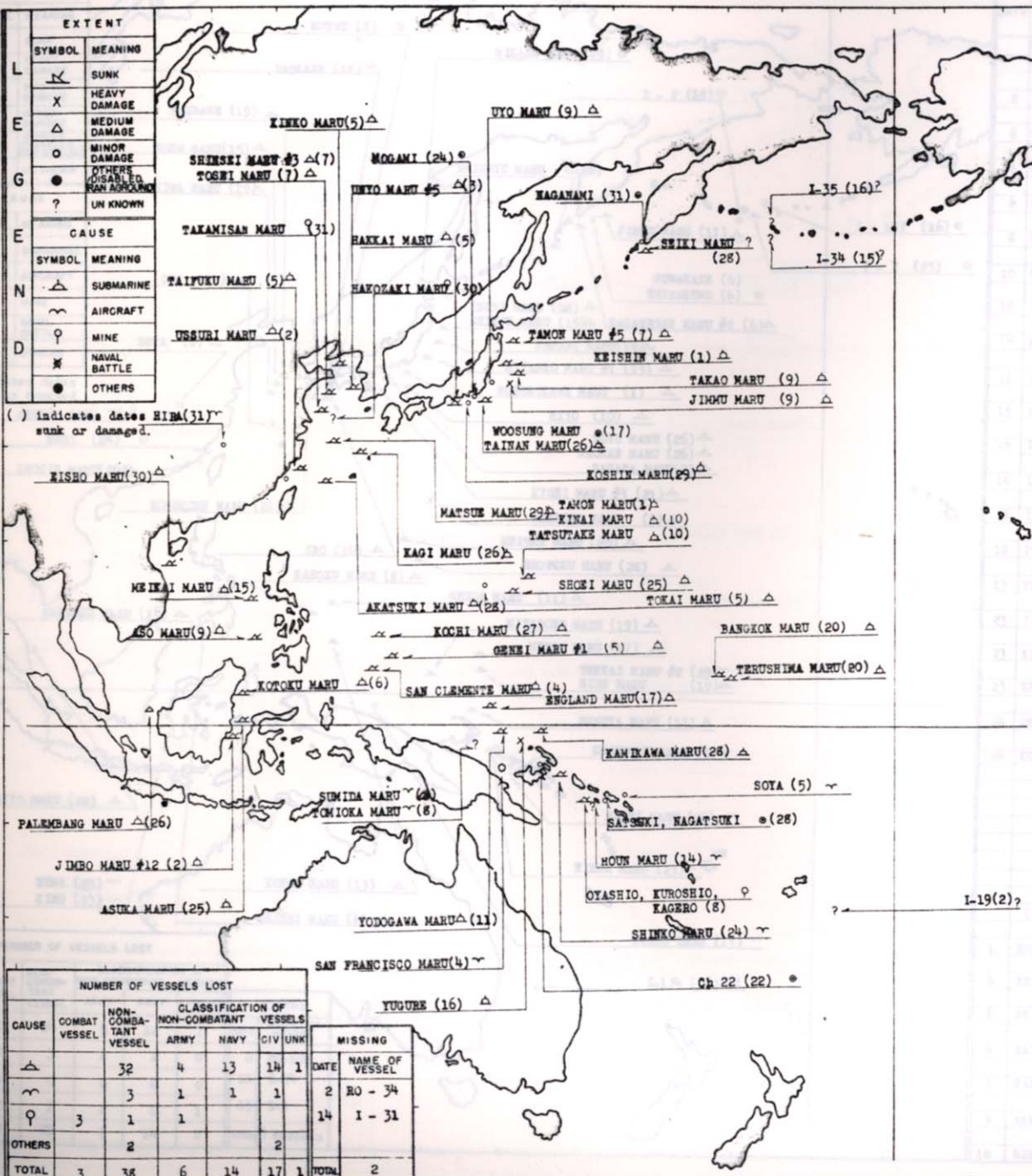
DATE April 1943



DATE	NAME OF VESSEL	TYPE	TON-NAGE	LOSSES			DATE	NAME OF VESSEL	TYPE	TON-NAGE	LOSSES		
				PLACE	CAUSE	EXTENT					PLACE	CAUSE	EXTENT
	(Combatant)							(Non-combatant)					
1	SANIDARE	DD		Off SHORTLAND	~	o	1	KOKOKU MARU	C	543	RABAU	o	K
2	URANAMI	*		6-5S, 11S-55E	o	△	2	GISHO MARU	A-Cargo	4162	VELLA LAVELLA I	△	K
2	I - 16	SS		SHORTLAND	o	o	2	TOYO MARU #2	B-Trans	499	7-22N, 149-18E	△	K
3	AOBA	CA		KAVIENG	~	x	3	ARIMA MARU	B-Trans	7389	25 mi W of SHORTLAND	o	?
3	KAZEGUMO	DD		SHORTLAND	?	o	3	ATSUMI MARU	C	3617	10-12N, 134-35E	△	K
3	Ch - 13	PC		43-3N, 141-58E	△	K	3	SHINJU MARU	C	3617	W coast of KOREA	?	?
3	P - 38	YP		25 mi W of SHORTLAND	o	o	4	KOA MARU	C	2023	13-30N, 148-56E	△	K
3	FUMIZUKI	DD		KAVIENG	~	o	4	SHOEI MARU	B-Trans	3083	39-42N, 142-5E	△	△
6	I - 36	SS		23 mi 170' W of JIMASAKI	o	o	4	URAJIO MARU	C-Cargo	3110	ATTU I	~	△
9	ISONAMI	DD		PORTOENG Strait	△	K	6	TATEYAMA MARU #2	A-Cargo	349	7-20N, 98-52E	o	o
11	SAZANAMI	*		220° HARU I, TRUK I	o	o	7	FUKUEI MARU	C-Cargo	1113	S Sea SHIRIYASAKI	o	K
12	TANIKAZE	*		?	~	o	7	PORONAI MARU	"	997	Off SANRIKU Coast	o	K
14	YUGURE	*		Sea S of TRUK	o	o	8	KOSEI MARU	"	8237	8-45N, 147-10E	△	K
14	KIJI	TB		30 mi NW of BABAR I	~	o	8	TOPYO MARU	"	1916	RABAU	~	K
15	TACHIKAZE	DD		MUSCHU Str (NEWAK)	~	o	9	PEWANG MARU	A-Cargo	5214	5-29S, 123-6E	△	K
16	I - 32	SS		500 mi NE of SAMCAI	~	o	9	SHANGHAI MARU	"	4111	13-5N, 121-43E	△	K
21	Ch - 25	PC		PONAPE	o	o	9	OTAMA MARU	"	3809	0-38N, 150-17E	△	K
23	P - 39	YP		23-48N, 122-42E	△	K	10	KOYO MARU	C	515	NEWAK	△	K
?	RO - 102	SS		?	~	o	12	SAPPORO MARU #12	A-Cargo	2865	S of SHIRIYASAKI	△	K
							12	STONEY MARU	A-Cargo	4105	NEWAK	~	K
							14	MADRAS MARU	A-Cargo	3802	01-25N, 148-22E	△	△
							15	T x 1	A	?	NEWAK	~	K
							15	KAIHEI MARU	B-AG	4575	21-13N, 152-24E	△	K
							15	SEIRYU MARU	C	1904	9 mi N of ESANSAKI	△	K
							15	BANSHU MARU #5	B-AP	389	TRUK -- YOKOHAMA	?	?
							15	INDIA MARU	A-Cargo	5872	5 mi E KAIRIRU I.	~	K
							16	AMARO MARU	C-Cargo	2774	42-00N, 143-20E	△	K
							17	SHINNAN MARU	B-AG	6417	SHORTLAND	△	K
							17	HIBARI MARU	"	6550	"	△	K
							17	NISSHIN MARU #2	"	17579	23-30N, 124-19E	△	X
							18	NISSHUN MARU	B-Trans	6380	02-02N, 148-27E	△	K
							19	SHIROGANE MARU	?	3100	BUN	~	?
							19	HOON MARU	A-Cargo	1917	"	~	?
							19	SUMERUSAN MARU	"	1871	JAKARTA Bay	o	K
							20	MEIJI MARU #1	B-XPG	1934	Off KINKAZAN	~	K
							20	TAMON MARU #1	A-Cargo	3019	03-14N, 141-20E	~	K
							20	KOSEI MARU	"	864	NEWAK	~	K
							21	YAMAZATO MARU	"	6925	03-25N, 99-47E	~	K
							23	REISUI MARU	B-XAM	219	RANGOON	~	o
							24	KASUGA MARU	C-Cargo	1397	41-42N, 141-20E	△	K
							25	BUNOS AIRES MARU	C-Cargo	9625	22-12N, 114-47E	△	o
							27	YUZAN MARU	C-Cargo	6380	37-54N, 143-17E	△	o
							28	KASHIWA MARU	A	976	?	~	?
							28	KAMAKURA MARU	B-AG	17526	SW of CAGAYAN I.	△	K
							30	EBISU MARU #5	B-Picket	131	37-34N, 155-00E	~	K
							30	SHONAN MARU #12	B-PC	355	RANGOON	~	K

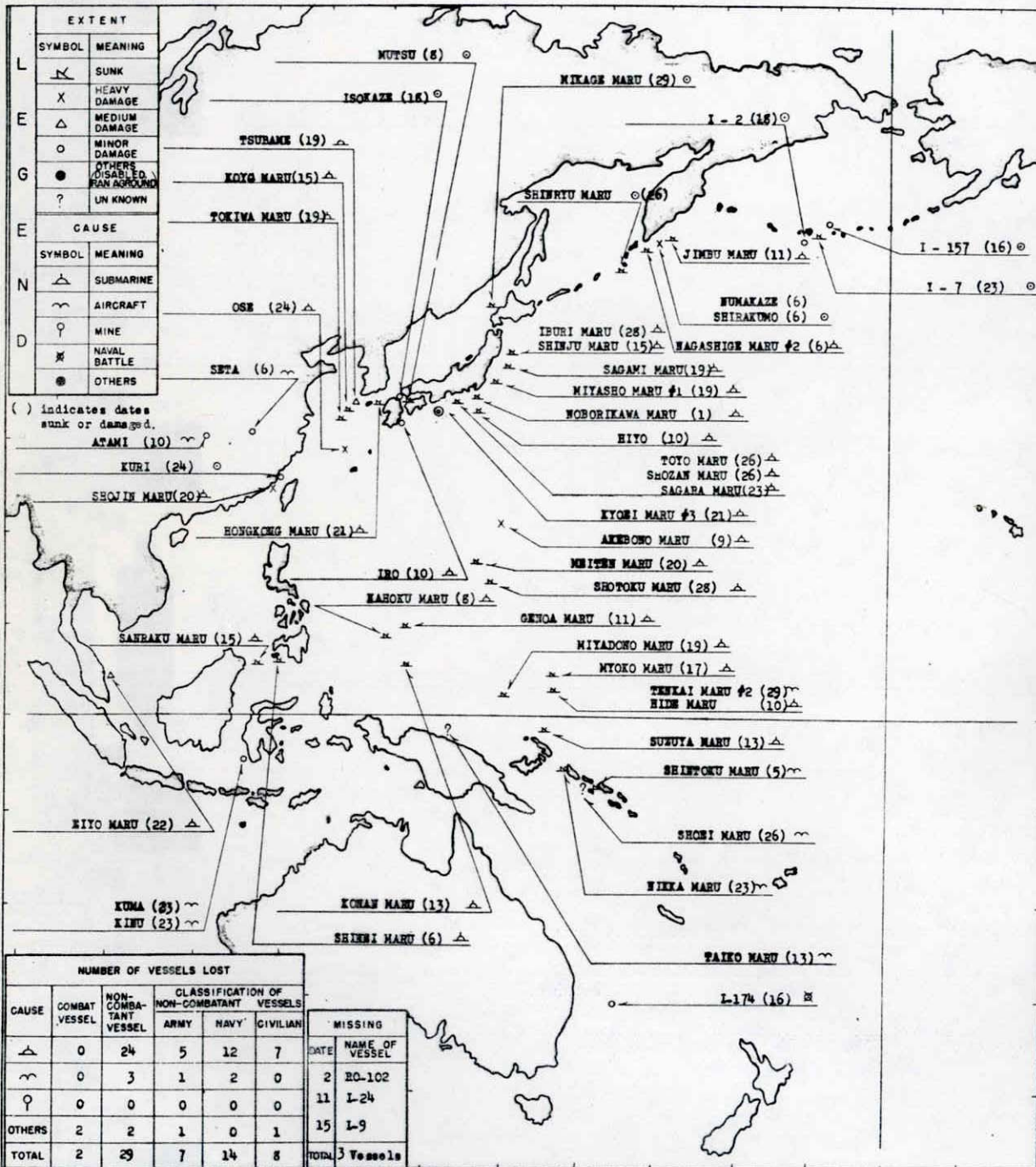
Table Showing Losses of Combat and Non-Combatant Vessels

DATE May 1943



DATE	NAME OF VESSEL	TYPE	TON-NAGE	LOSSES		DATE	NAME OF VESSEL	TYPE	TON-NAGE	LOSSES	
				PLACE	CAUSE/EXTENT					PLACE	CAUSE/EXTENT
(Combatant)											
2	I - 19	SS		240 mi SW SUVA	? ?						
2	RO - 34	SS		SOLOMON	? ●						
5	SOYA	AG		YSABEL Str	∩ ○						
8	OYASHIO	DD		1 mi W of FARNE I	♀ ∩						
8	KUROSHIO	DD		"	♀ ∩						
8	KAGERO	DD		"	♀ ∩						
14	I - 31	SS		KISKA	? ●						
15	I - 34	SS		30 mi W of ATTU I	? ?						
16	I - 35	SS		N of ATTU I	? ?						
16	YUGURE	DD		120 mi NW KAVIENG	△ X						
22	Ch 22	PC		RABAU	● ○						
24	MOGAMI	CA		TOKYO Bay	● ○						
28	SATSUKI	DD		SHORTLAND	● ○						
28	NAGATSUKI	DD		"	● ○						
31	NAGANAMI	DD		PARAMUSHIRO Str	● ○						
31	HIRA	PR		PAICHOW (YANGTZE R)	∩ ○						
(Non-combatant)											
1	KRISHIN MARU	B-XPG	1434	37-0N, 141-5E	△ ∩						
1	TAMON MARU	C-Cargo	3156	14-35N, 149-23E	△ ∩						
2	JIMBO MARU #12	B-AG	182	0-35N, 117-50W	△ ∩						
2	USSURI MARU	C-Cargo	6385	N of FORMOSA	△ ○						
3	UNYO MARU #5	C-Cargo	2094	36-7N, 125-38E	△ ∩						
4	SAN FRANCISCO MARU	B-AG	5831	MYAK	∩ ○						
4	SAN CLEMENTE MARU	B-Trans	6215	6-50N, 134-26E	△ ∩						
5	BANKAI MARU	B-XPG	2921	34-5N, 137-35E	△ ∩						
5	KINKO MARU	C-Cargo	1263	N YELLOW SEA	△ ∩						
5	TAIFUKU MARU	C	3194	N of FORMOSA	△ ∩						
5	TOKAI MARU	B	8359	13-30N, 144-29E	△ ○						
5	GENSHI MARU #1	?	?	S of PALAU	△ ∩						
6	KOTOKU MARU	C	164	Month TAWAKAN Hbr	△ ∩						
7	TAMON MARU #5	?	5260	40-4N, 141-57E	△ ∩						
7	SHINSEI MARU #3	C-Cargo	1265	35-58N, 121-51E	△ ∩						
7	TOSEI MARU	?	4363	"	△ ∩						
8	SUMIDA MARU	A-Cargo	546	En route to MADANG	∩ ∩						
8	TOMIOKA MARU	C-Cargo	969	MADANG Hbr	∩ ∩						
9	TAKAO MARU	C	3204	38-52N, 141-43E	△ ∩						
9	UYO MARU	C-Cargo	6376	36-59N, 141-48E	△ ○						
9	JIMBU MARU	?	1912	38-52N, 141-43E	△ X						
9	ASO MARU	B-XPG	703	SE of CAGAYAN I	△ ∩						
10	KINAI MARU	B-AG	8360	14-33N, 149-23E	△ ∩						
10	TATSUTAKE MARU	C	7068	"	△ ∩						
11	YODOGAWA MARU	B-Trans	6450	0-40S, 148-55E	△ ∩						
14	HOUN MARU	A-Cargo	1917	SHORTLAND	∩ ∩						
15	MEIKAI MARU	?	3197	13-10N, 121-50E	△ ∩						
15	INDUS MARU	?	4361	BALTASAR I	△ ∩						
17	ENGLAND MARU	?	5829	0-45N, 148-30E	△ ∩						
17	WOOSUNG MARU	C-Cargo	3090	MERA, BOSO, CRIBA	● ○						
20	BANGKOK MARU	B-XCM	5351	81-4S tip of JALUT	△ ∩						
20	TERUSHIMA MARU	B-XPG	3110	8-33N, 171-0E	∩ ∩						
24	SHINKO MARU	B-AG	545	RABAU Hbr	△ ∩						
25	SHOEI MARU	B-XPG	3580	14-17N, 144-50N	△ ∩						
25	ASUKA MARU	B-AG	37	MAKASSAR Str	△ ∩						
26	KAGI MARU	C-Pass	2342	28-50N, 129-32E	△ ∩						
26	TAINAN MARU	C-Cargo	1989	36-59N, 141-16E	△ ∩						
26	PALEMBANG MARU	C-Trans	5236	2-7N, 109-11E	△ ∩						
27	KOCHI MARU	A-Cargo	2910	8-28N, 134-6E	△ ∩						
28	KAMIKAWA MARU	B-CVS	6853	1-0S, 150-18E	△ ∩						
28	AKATSUKI MARU	B-AG	10215	27-40N, 125-55E	△ ∩						
28	SEIKI MARU	C-Cargo	1036	50-35N, 155-13E	? ∩						
29	KOSHIN MARU	?	975	5 mi off IROSAR I	△ ○						
29	MATSUE MARU	?	5385	29-37N, 125-0E	△ ∩						
30	TAKANISAN MARU	A-Cargo	1992	31-20N, 122-39E	♀ ○ ?						
30	HAKOZAKI MARU	C-Cargo	3948	"	♀ ○ ?						
30	SHISHO MARU	C	2486	17-30N, 110-55E	△ ∩						

Table Showing Losses of Combatant and Non-Combatant Vessels



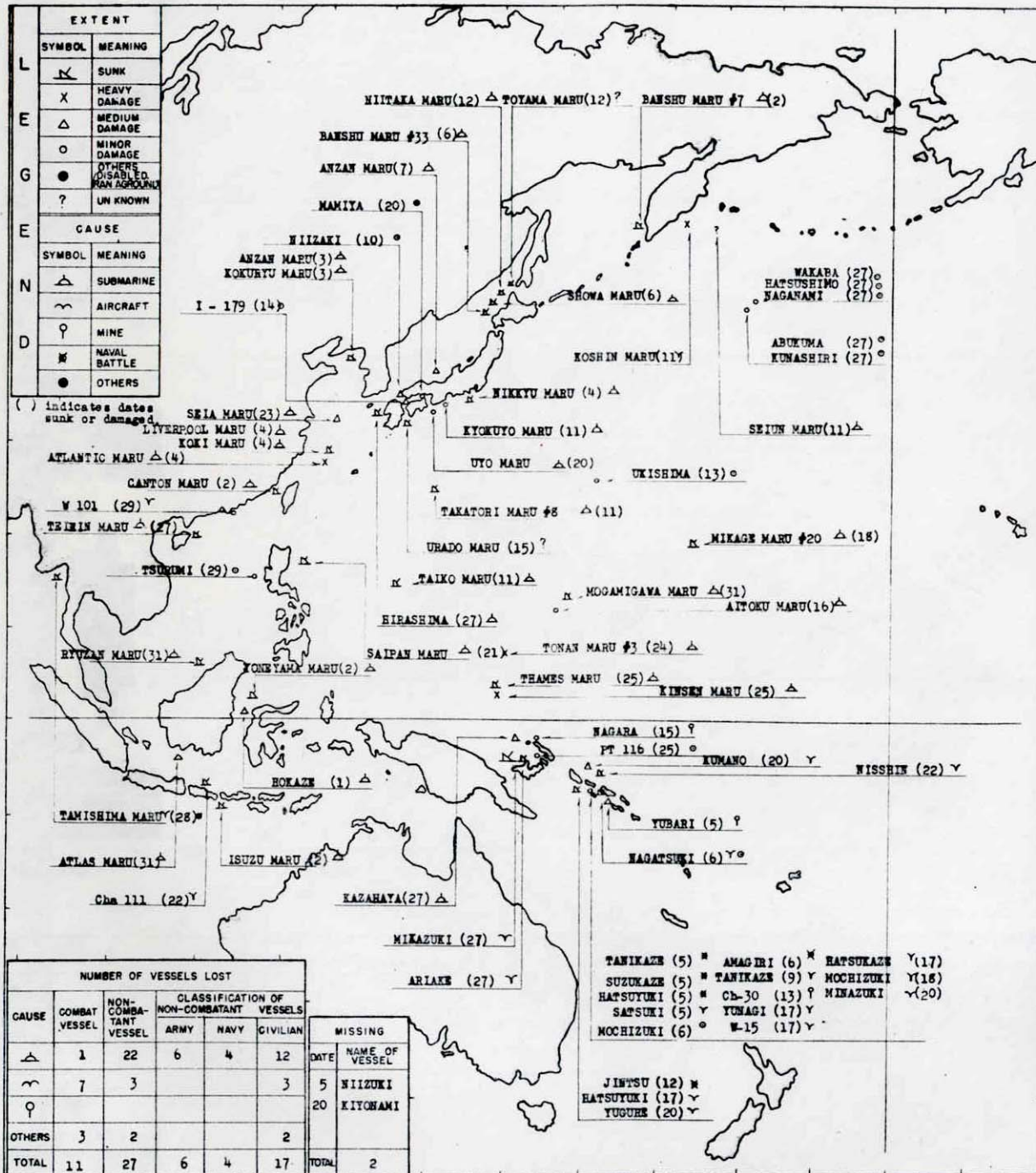
NUMBER OF VESSELS LOST					
CAUSE	COMBAT VESSEL	NON-COMBATANT VESSEL	CLASSIFICATION OF NON-COMBATANT VESSELS		
			ARMY	NAVY	CIVILIAN
△	0	24	5	12	7
∩	0	3	1	2	0
♀	0	0	0	0	0
OTHERS	2	2	1	0	1
TOTAL	2	29	7	14	8

MISSING	
DATE	NAME OF VESSEL
2	RO-102
11	I-24
15	I-9
TOTAL	3 Vessels

DATE	NAME OF VESSEL	TYPE	TON-NAGE	LOSSES			DATE	NAME OF VESSEL	TYPE	TON-NAGE	LOSSES		
				PLACE	CAUSE	EXTENT					PLACE	CAUSE	EXTENT
(Combatant)													
							11	JIMBU MARU	C-Cargo	5228	50-23N, 155-38E	△	∩
2	RO-102	DD		3 of RAB I	?	?	11	GENOA MARU	A-Cargo	6784	9-40N, 134-20E	△	∩
6	NUMAKAZE	DD		122 mi off C LOPATKA	○	X	13	KOHAN MARU	"	5226	6-5N, 138-28E	△	∩
6	SHIRAKUMO	"		"	○	X	13	TAIKO MARU	B-CH PG	2984	HOLLANDIA	∩	?
6	SETA	PR		Upper YANGTZE R	∩	○	13	SUZUTA MARU	A	201	3-08, 151-16E	△	∩
8	MUTSU	BB		HIROSHIMA Bay	○	∩	15	SHINJU MARU	C-Cargo	3617	39-15N, 142-3E	△	∩
10	HIYO	CVE		18 mi 64° MIYAKE I	△	△	15	SANRAKU MARU	B-Oil	3000	4-56N, 119-37E	△	∩
10	IRO	AO		30 mi 150° FUKA I	△	○	15	KOYO MARU	C	6426	33-53N, 127-32E	△	∩
10	A'AMI	PR		W of Lake TUMPTING	∩	○	17	MYOKO MARU	B-AG	5086	4-4N, 154-3E	△	∩
11	I-24	SS		Northern PACIFIC	?	?	19	MIYADONO MARU	A-Cargo	5196	1-42N, 145-23E	△	∩
15	I-9	SS		"	?	?	19	TOKIWA MARU	C-Cargo	6971	32-30N, 126-15E	△	∩
16	I-157	SS		NE of LITTLE SITLSIN	○	○	19	FISHING BOAT Txs2	?	?	Near PARAMUSHIRO I	△	X
16	I-174	SS		160 mi NW of SYDNEY	⊗	○	19	MIYASHO MARU #1	B-AG	79	80 mi 80° INUBOSAKI	△	∩
18	I-2	SS		SE of KISKA	○	○	19	SAGAMI MARU	"	135	36-40N, 142-55E	△	∩
18	ISOKAZE	DD		SETO INLAND Sea	○	○	20	HEITEN MARU	"	4474	15-57N, 140-57E	△	∩
19	TSUBANE	CMc		32-30N, 126-15E	△	△	20	SHOJIN MARU	C-Cargo	4739	24-32N, 118-53E	△	X
23	I-7	SS		KISKA I	South	△	21	HONGKONG MARU	B-XPG	2797	SHIRASE Lt (KYUSHU)	△	∩
23	KINU	CL		MAKASSAR	∩	○	21	KYOEI MARU #3	B-Oil	1189	E of DAIO SAKI	△	⊙
23	KUMA	"		"	∩	○	22	EIYO MARU	C-Cargo	8673	4-5N, 103-52E	△	△
24	OSE	AO		120 mi W AMAMIOSEIMA	△	X	23	NIKKA MARU	B-AG	142	TIOP Harbor	∩	∩
24	KURI	DD		Off MEN-CROW	○	○	23	SAGARA MARU	"	7189	33-52N, 136-20E	△	∩
							26	SHOZAN MARU	"	5859	33-10N, 139-0E	△	∩
							26	TOTO MARU	"	4163	"	△	∩
							26	SHOBI MARU	"	1986	30 mi W of BUKA	∩	?
							26	SHINRYU MARU	A-Cargo	4935	MATSUWA I, KURILE I	○	∩
(Non-combatant)													
1	NOBORIKAWA MARU	C-Cargo	2182	35-3N, 140-26E	△	∩	28	SHOZOKU MARU	B-XPG	1964	14-7N, 146-7E	△	∩
5	SHINTOKU MARU	A-Cargo	780	SHORTLAND	∩	∩	28	IBURI MARU	C-Cargo	3291	39-33N, 142-11E	△	∩
6	SHINBI MARU	"	970	7-5N, 123-20E	△	∩	29	TENKAI MARU #2	B-AG	359	1-30N, 151-24E	∩	∩
6	HAGASHIGE MARU #2	C-Cargo	30	S tip of KAMCHATKA	△	∩	29	MIKAGE MARU	C-Cargo	3371	33 mi SW KANOISAKI	○	∩
8	KAROKU MARU	B-AG	3350	8-56N, 134-14E	△	∩							
9	AKEBONO MARU	B-Oil	10182	20-17N, 145-39E	△	X							
10	HINODE MARU	B-AG	5256	2-43N, 152-0E	△	∩							

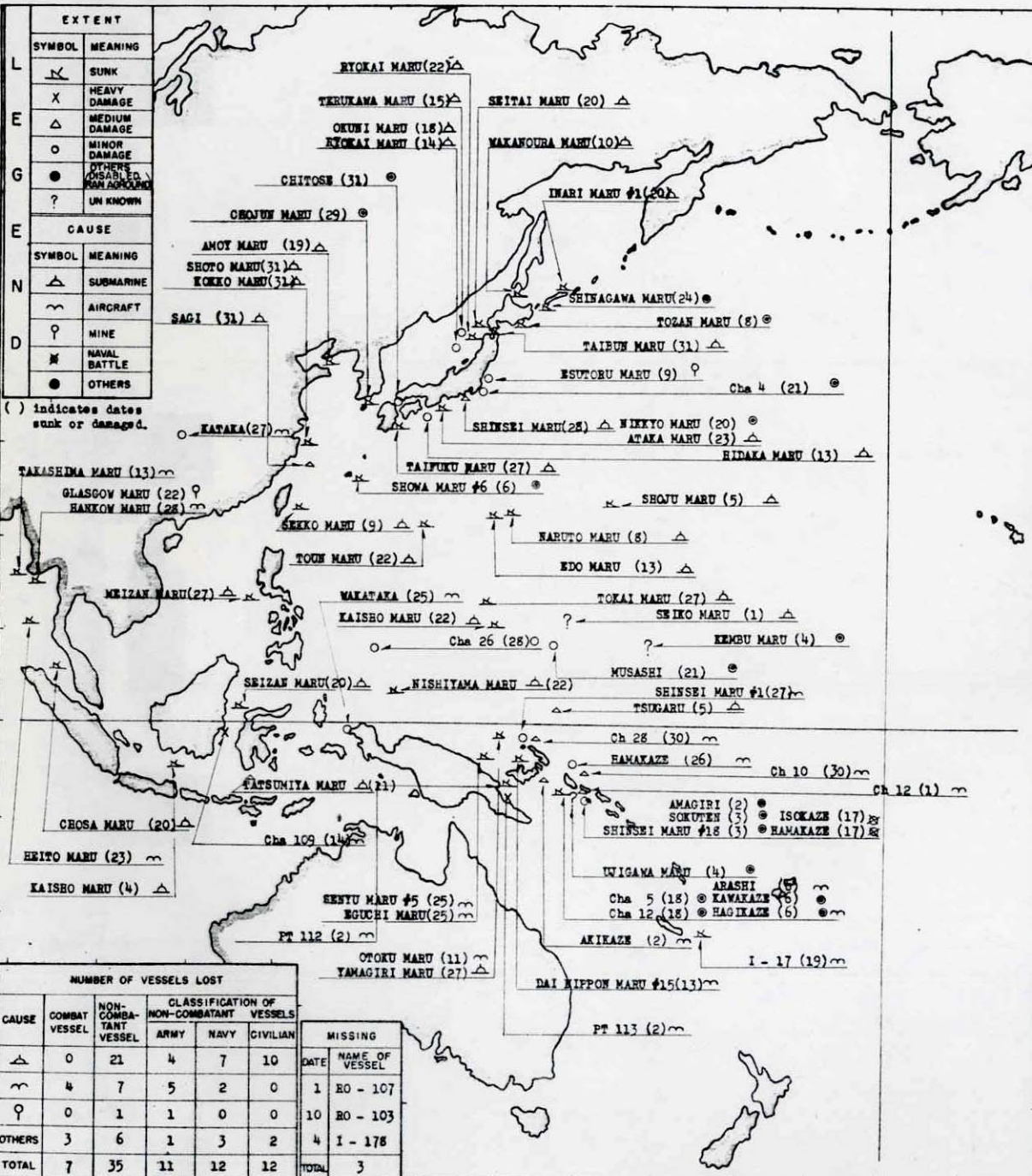
DATE July 1943

Table Showing Losses of Combatant and Non-Combatant Vessels



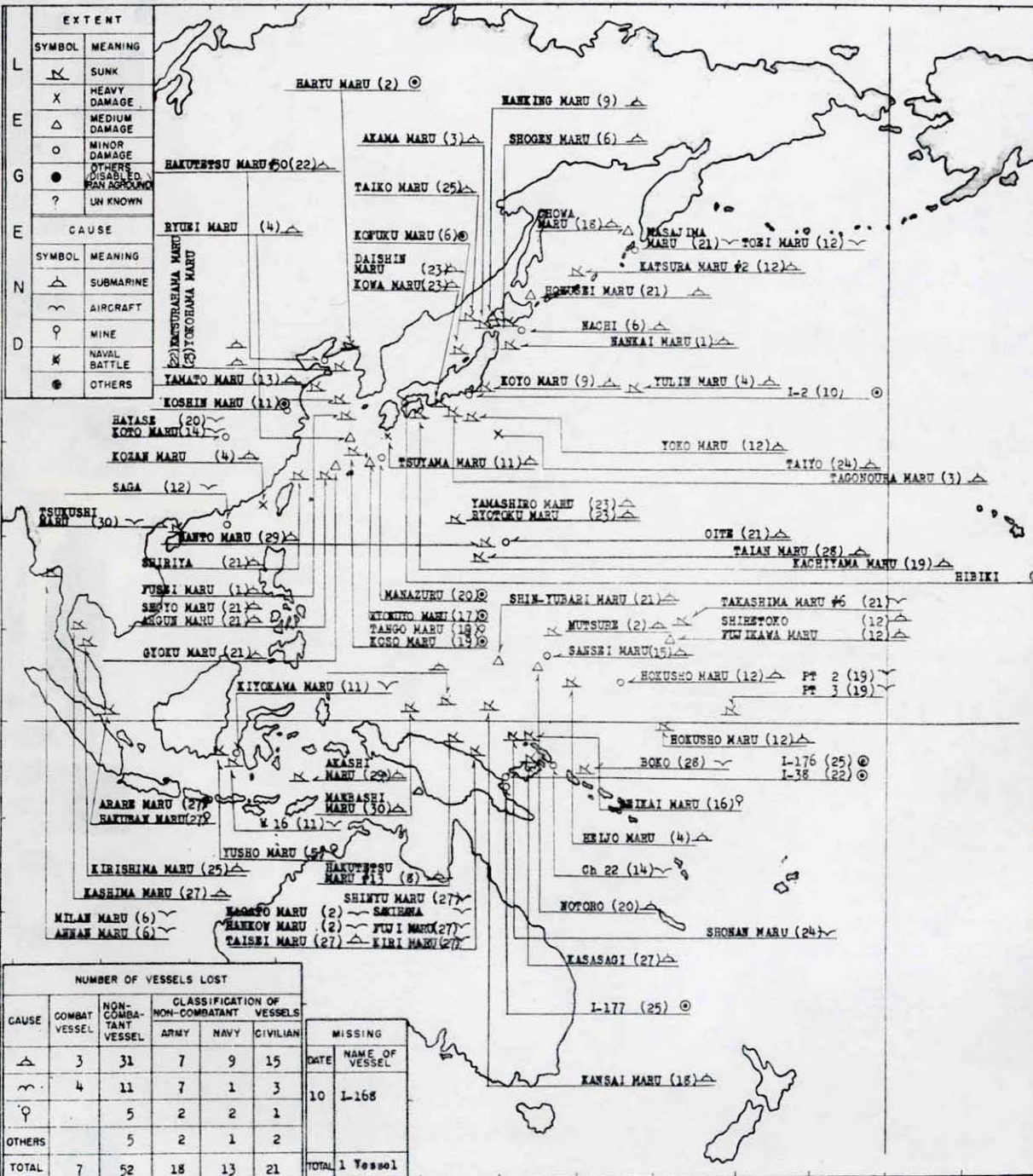
DATE	NAME OF VESSEL	TYPE	TON-NAGE	LOSSES			DATE	NAME OF VESSEL	TYPE	TON-NAGE	LOSSES		
				PLACE	CAUSE	EXTENT					PLACE	CAUSE	EXTENT
(Combatant)													
1	HOKAZE	DD	0-43N, 119-33E	△	●	△							
5	NIIZUKI	"	KULA Gulf	?	?	?	2	CANTON MARU	C-Cargo	2822	24-42N, 119-08E	△	△
5	YUBARI	CL	29 mi 118° of BUIH	?	△	△	2	YONRYAMA MARU	A-Cargo	5274	1-30N, 119-36E	△	△
5	HANIKAZU	DD	KULA Gulf	"	●	△	2	BANSHU MARU #7	C-Cargo	5490	Off OPALA, KAMCHATKA	△	△
5	SUZUKAZE	"	"	"	●	△	2	ISUZU MARU	A-Cargo	2866	LONGKOK Chan	△	△
5	HATSUTSUKI	"	"	"	●	△	2	KASHI MARU	B-AG	654	Near SOLOMON I	△	△
5	SATSUKI	"	KOLOMBANGARA	"	●	△	3	AREAN MARU	C-Cargo	3890	38-21N, 124-24E	△	△
6	MOCHIZUKI	"	"	"	●	△	3	KOKURYU MARU	"	6112	"	△	△
6	HAGATSUKI	"	8 mi 20° of BUIH I	●	△	△	4	NIKKYU MARU	"	6529	34-33N, 138-37E	△	△
6	AMAGIRI	"	KULA Gulf	"	●	△	4	LIVERPOOL MARU	"	5665	28-29N, 124-6E	△	△
9	TANIKAZE	"	Near KOLOMBANGARA	"	●	△	4	KOKI MARU	"	5290	28-45N, 124-6E	△	△
10	NIIZAKI	CMc	72° of HIMEJIMA Lt	●	△	△	4	ATLANTIC MARU	"	5872	28-29N, 124-6E	△	x
12	JINTSU	CL	NE of KOLOMBANGARA	∩	△	△	6	BANSHU MARU #33	C	787	43-30N, 140-20E	△	△
12	KAWAKAZE	DD	"	△	●	△	6	SHOWA MARU	C-Cargo	2212	Off OTARU	△	△
13	UKISHIMA	CMc	S tip of MARCUS I	●	●	△	7	ANZAN MARU	"	5493	37-2N, 133-30E	△	△
13	Ch-30	PC	Mouth SHORTLAND Bay	?	●	△	11	TAIKO MARU	A-Cargo	1925	13-8N, 132-0E	△	△
14	I-179	SS	5 mi 85° ARIZAKI Lt	●	△	△	11	TAKATORI MARU #6	B-AG	51	24-0N, 135-25E	△	△
15	NAGARA	CL	KAVIENG	?	●	△	11	KYOKUTO MARU	B-Oil	17549	33-31N, 135-24E	△	○
17	HATSUTSUKI	DD	SHORTLAND	∩	△	△	11	SEION MARU	B-Picket	39	51-20N, 164-30E	△	?
17	YUNAGI	"	"	∩	●	△	11	KOSHIN MARU	"	67	E of KAMCHATKA	∩	x
17	W-15	AM	BUIH	∩	●	△	12	NIITAKA MARU	C-Cargo	2482	43-2N, 139-56E	△	△
17	HATSUKAZE	DD	SHORTLAND	∩	●	△	12	CHIKUZAN MARU	"	1840	HAIPHONG	∩	△
18	MOCHIZUKI	"	"	∩	●	△	12	TOYAMA MARU	"	1972	46-57N, 141-42E	?	△
20	KUMANO	CA	E of KOLOMBANGARA	∩	△	△	15	URADO MARU	C-Cargo	1326	33-59N, 132-44E	?	△
20	YUGURE	DD	7-23S, 156-46E	∩	△	△	16	AIKOKU MARU	B-XCL	10437	10-27N, 150-50E	△	○
20	KIYONAMI	"	S Coast of CHOISEUL	?	?	?	17	KIRI MARU #2	C-Cargo	333	NEW BRITAIN	∩	△
20	MINAZUKI	"	SHORTLAND	∩	●	△	18	MIKAGE MARU #20	B-AG	2718	50 mi S of WAKE I	△	○
20	MANIYA	AF	USHIJIMA Lt	●	△	△	20	UYO MARU	C-Cargo	6376	55 mi E of MIKIZAKI	△	○
20	HAMAKAZE	DD	"	∩	●	△	21	SADAN MARU	C-Cargo	5532	16-23N, 123-57E	△	△
20	YUKIKAZE	"	"	∩	●	△	23	SEIA MARU	B-Trans	6699	30-54N, 125-15E	△	△
22	NISSHEIN	CVS	60 mi E of BUIH	∩	△	△	24	TONAN MARU #3	B-Oil	19209	6-56N, 148-35E	△	x
22	Ch-111	SCS	SORABAJA	∩	△	△	24	WIE MARU	A-Cargo	2913	BABO Harbor	△	△
25	PT 116	PT	RABAU	●	●	△	25	THAMES MARU	"	5871	2-46N, 148-35E	△	△
25	I-176	SS	Cape OXFORD	∩	●	△	25	KINSEN MARU	B-AG	7081	2-46N, 148-35E	△	x
27	MIKAZUKI	DD	10 mi W of TOLUVU	∩	△	△	27	TRIKIN MARU	C-Cargo	1972	C PING-MA, HAINAN I	△	△
27	ARIAKE	"	"	∩	△	△	28	TAMISEIMA MARU	"	1931	Off BANGCOO	∩	△
27	ABUKOMA	CL	44-0N, 170-25E	●	●	△	31	MOGAMIGAWA MARU	B-TAPV	7496	11-5N, 153-18E	△	△
27	KUNASHIRI	PF	"	●	●	△	31	RYUZAN MARU	A-Cargo	4719	6-30N, 111-30E	△	△
27	WAKABA	DD	44-9N, 170-52E	●	●	△	31	ATLAS MARU	"	7400	4-10S, 112-10E	△	△
27	HATSUSHIMO	"	"	●	●	△							
27	NAGANAMI	"	"	●	●	△							
27	HIRASHIMA	CMc	OSUZAKI, GOTO I	△	△	△							
27	KAZAHAYA	AO	2-44N, 149-25E	△	△	△							
26	PT 115	PT	"	?	△	△							
29	W 101	AM	HONGKONG Hbr	∩	●	△							
29	TSURUMI	AO	C BALANGA, LUZON I	●	●	△							

Table Showing Losses of Combatant and Non-Combatant Vessels



DATE	NAME OF VESSEL	TYPE	TON-NAGE	LOSSES			DATE	NAME OF VESSEL	TYPE	TON-NAGE	LOSSES		
				PLACE	CAUSE	EXTENT					PLACE	CAUSE	EXTENT
(Combatant)													
1	Ch - 12	PC	BUIH		⊍	△	1	SEIKO MARU	B-AG	5385	10-OW, 153-30N	△	?
1	RO - 107	OSS	SOLOMONS		?	?	3	SHINSEI MARU #18	"	2711	SHORTLAND	●	○
2	AKIKAZE	DD	S of RABAUL		⊍	△	4	UJIGAWA MARU	"	786	"	●	?
2	AMAGIRI	"	VELLA Gulf		●	○	4	KEMBU MARU	"	4519	7-30N, 161-12E	●	?
2	I - 35	SS	SENGAI Reef		●	○	4	KAISHO MARU	C	6070	5-18S, 131-50E	△	△
2	PT 112	PT	LAN		⊍	⊠	5	SHOJU MARU	B-AG	1911	24-30N, 158-30E	△	⊠
2	PT 113	"	LAN		⊍	X	6	SHOWA MARU #6	B-XPC	217	Outside of NAHA Hbr	●	⊠
3	SOKUTEN	CMc	SHORTLAND		●	○	6	WARUO MARU	B-Weapon	7148	24-15N, 142-45E	△	⊠
4	I - 178	SS	Waters W AUSTRALIA		.	?	8	TOZAN MARU	B-AG	?	S coast of HOKKAIDO	●	⊠
5	TSUGARU	CM	340 mi 20° RABAUL		△	△	9	SHIKO MARU	C-Cargo	3185	24-10N, 122-10E	△	⊠
6	ARASHI	DD	VELLA Gulf		⊍	⊠	9	ESUTORU MARU	C	3295	36-07N, 140-45E	♀	○
6	KAWAKAZE	"	"		●	⊠	10	WAKAOURA MARU	C	2460	46-55N, 143-30E	△	⊠
6	HAGIKAZE	"	Off KOLOMBANGARA		⊍	⊠	11	TATSUMIYA MARU	B-AG	6343	5-30S, 120-48E	△	△
10	RO - 103	SS	NW of NEW GEORGIA		?	?	11	OTOKU MARU	A-Cargo	499	1-11S, 148-5E	⊍	⊠
14	Cha 109	SCS	BALIKPAPAN		⊍	X	13	EDO MARU	B-PR	1299	24-4W, 142-21E	△	⊠
17	HAMAKAZE	DD	VELLA Gulf		⊍	○	13	HIDAKA MARU	C	5486	33-47N, 136-17E	△	○
17	ISOKAZE	"	"		⊍	○	13	TAKASHIMA MARU	A-Cargo	285	Month of BASSEMA R	⊍	⊠
18	Cha 5	SCS	VELLA LAVELLA		X	⊠	13	TAI NIPPON MARU #15	B-Picket	36	BISMARCK	⊍	⊠
18	Cha 12	SCS	"		⊍	⊠	14	RYOKAI MARU	C	4655	43-24N, 140-26E	△	○
19	I - 17	SS	40 mi off NOUMEA		⊍	⊠	14	HEIWA MARU	C-Cargo	1958	KANTORI SAKI	●	⊠
21	MUSASHI	BB	TRUK I		●	○	15	TERUKAWA MARU	B-011	6433	43-46N, 140-36E	△	○
21	Cha 4	SCS	W of KUKURIHANA		●	○	16	OKUNI MARU	C	5633	43-24N, 140-28E	△	○
25	W 24	AM	C ROYAL		●	○	19	AMOI MARU	C-Cargo	1350	38-52N, 121-2E	△	⊠
26	HAMAKAZE	DD	N of BUKA I		⊍	○	20	SEIZAN MARU	B-AG	955	1-OW, 119-0E	△	⊠
27	KATATA	FR	PAI-SHAN-CHI		⊍	○	20	SEITAI MARU	C-Cargo	3404	41-47N, 139-57E	△	⊠
28	Cha 26	SCS	PALAU		●	○	20	CHOSA MARU	B-PC XCM	2538	5-3N, 100-10E	△	⊠
30	Ch 28	PC	KAVIENG		⊍	△	20	INARI MARU #1	C	33	45-30N, 146-30E	△	⊠
30	Ch 10	PC	5-58S, 155-31E		⊍	△	20	WIKYO MARU	C-Cargo	5484	62 mi 208° DATOSAKI	●	⊠
30	HASSIDARE	FR	Outside TAIHO Bay		⊍	○	22	NISHIYAMA MARU	A-Cargo	3016	2-57N, 136-21E	△	⊠
31	CHITOSE	CVS	MOTOTYAMANOBU		●	○	22	KAISHO MARU	B-AG	4164	10-13N, 147-20E	△	⊠
31	SAGI	TB	28-30N, 123-6W		△	△	22	RYOKAI MARU	C	4655	42-39N, 139-47E	△	⊠

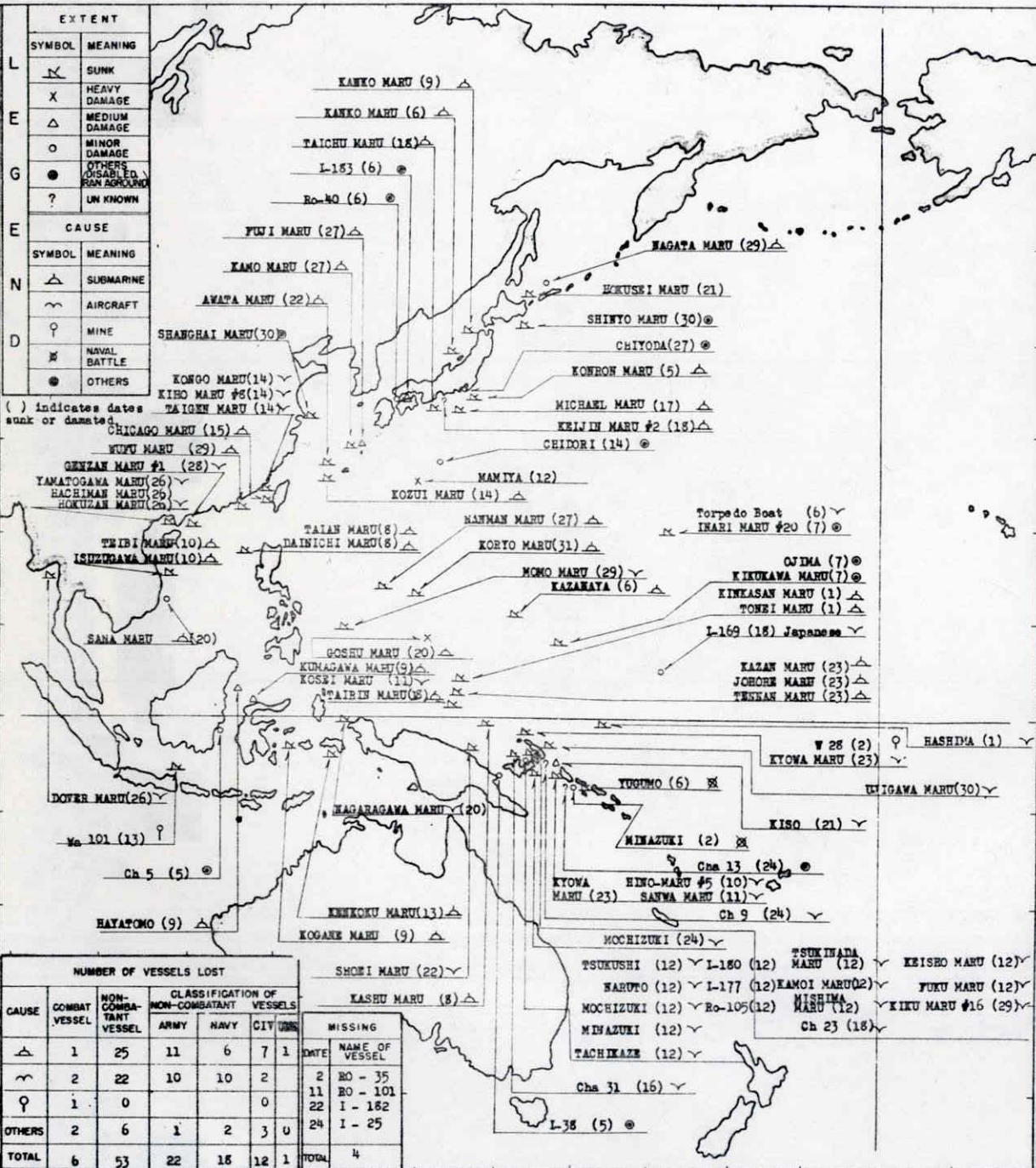
Table Showing Losses of Combatant and Non-Combatant Vessels



NUMBER OF VESSELS LOST				
CAUSE	CLASSIFICATION OF NON-COMBATANT VESSELS			MISSING
	COMBAT VESSEL	NON-COMBATANT VESSEL	ARMY NAVY CIVILIAN	
△	3	31	7 9 15	DATE NAME OF VESSEL 10 L-168
∩	4	11	7 1 3	
♀		5	2 2 1	
OTHERS		5	2 1 2	
TOTAL	7	52	18 13 21	

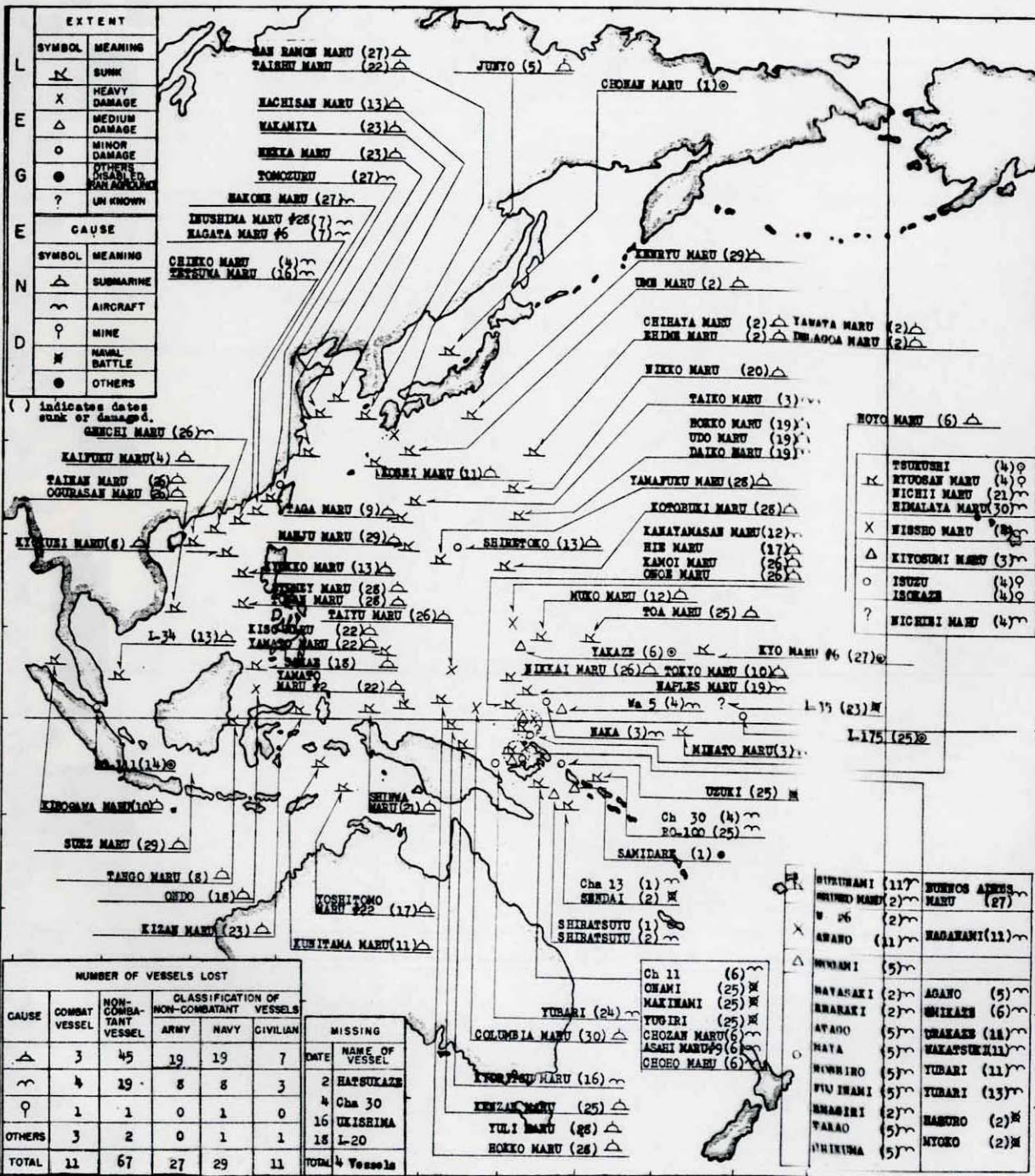
DATE	NAME OF VESSEL	TYPE	TONNAGE	LOSSES		DATE	NAME OF VESSEL	TYPE	TONNAGE	LOSSES	
				PLACE	CAUSE/EXTENT					PLACE	CAUSE/EXTENT
(Combatant)											
17	KYOKUTO MARU	B-Trans	17549	WAK	⊙	17	KYOKUTO MARU	B-Trans	17549	WAK	⊙
18	CHOVA MARU	B-AG	2719	50-25N, 155-35E	△	18	CHOVA MARU	B-AG	2719	50-25N, 155-35E	△
18	KANSAI MARU	A-Cargo	8614	1-3N, 146-27E	△	18	KANSAI MARU	A-Cargo	8614	1-3N, 146-27E	△
19	KACHIJAMA MARU	C-Cargo	814	33-25N, 135-38E	△	19	KACHIJAMA MARU	C-Cargo	814	33-25N, 135-38E	△
19	"ANGO MARU	C-Cargo	6893	"	♀	19	"ANGO MARU	C-Cargo	6893	"	♀
19	KOSO MARU	A-Cargo	3178	"	⊙	19	KOSO MARU	A-Cargo	3178	"	⊙
21	SHOTO MARU	B-Trans	7498	26-33N, 123-10W	△	21	SHOTO MARU	B-Trans	7498	26-33N, 123-10W	△
21	ARGUN MARU	C-Cargo	6661	"	△	21	ARGUN MARU	C-Cargo	6661	"	△
21	SHIN-YUBARI MARU	B-Trans	5354	8-46N, 148-43E	△	21	SHIN-YUBARI MARU	B-Trans	5354	8-46N, 148-43E	△
21	GYOKU MARU	A-Cargo	6854	26-33N, 123-10E	△	21	GYOKU MARU	A-Cargo	6854	26-33N, 123-10E	△
21	HOKUSEI MARU	C-Cargo	1394	45-45N, 145-46E	△	21	HOKUSEI MARU	C-Cargo	1394	45-45N, 145-46E	△
21	TAKASHIMA MARU #6	A-Cargo	285	MARSHALLS	∩	21	TAKASHIMA MARU #6	A-Cargo	285	MARSHALLS	∩
22	HAKUETSU MARU #30	C-Cargo	762	39-18N, 123-0W	△	22	HAKUETSU MARU #30	C-Cargo	762	39-18N, 123-0W	△
22	KATSURAHAMA MARU	C-Cargo	715	39-0W, 126-20E	△	22	KATSURAHAMA MARU	C-Cargo	715	39-0W, 126-20E	△
23	YOKOHAMA MARU	"	715	39-0W, 124-20E	△	23	YOKOHAMA MARU	"	715	39-0W, 124-20E	△
23	DAISHIN MARU	"	5960	34-20N, 137-5W	△	23	DAISHIN MARU	"	5960	34-20N, 137-5W	△
23	KOMA MARU	"	4520	"	△	23	KOMA MARU	"	4520	"	△
23	YAMASHIRO MARU	C-Cargo	3427	20-45N, 142-10E	△	23	YAMASHIRO MARU	C-Cargo	3427	20-45N, 142-10E	△
23	RYOPOKU MARU	B-AG	3483	"	△	23	RYOPOKU MARU	B-AG	3483	"	△
24	SHOWAN MARU	C	521	MOSSAU I	∩	24	SHOWAN MARU	C	521	MOSSAU I	∩
25	KIRISHIMA MARU	B-Trans	8120	9-53N, 112-10E	△	25	KIRISHIMA MARU	B-Trans	8120	9-53N, 112-10E	△
25	TAIKO MARU	C-Cargo	2958	41-30N, 139-0E	△	25	TAIKO MARU	C-Cargo	2958	41-30N, 139-0E	△
25	KASHIMA MARU	C-Cargo	9908	10-10N, 109-40E	△	25	KASHIMA MARU	C-Cargo	9908	10-10N, 109-40E	△
25	TAISEI MARU	A-Cargo	1957	Off WAK	△	25	TAISEI MARU	A-Cargo	1957	Off WAK	△
27	ARAKI MARU	A-Tanker	2770	SINGAPORE	♀	27	ARAKI MARU	A-Tanker	2770	SINGAPORE	♀
27	SAKIHANA MARU	A-Cargo	197	WEMAK Hbr	∩	27	SAKIHANA MARU	A-Cargo	197	WEMAK Hbr	∩
27	FINI MARU	"	273	MUSH I, NEW GUINEA	∩	27	FINI MARU	"	273	MUSH I, NEW GUINEA	∩
27	KIRI MARU	"	324	MUSH I	∩	27	KIRI MARU	"	324	MUSH I	∩
27	SHINTU MARU	C-Cargo	529	WEMAK Hbr	∩	27	SHINTU MARU	C-Cargo	529	WEMAK Hbr	∩
27	HAKUSAN MARU	A-Cargo	2197	SINGAPORE	♀	27	HAKUSAN MARU	A-Cargo	2197	SINGAPORE	♀
28	TAIAN MARU	C	3158	15-10N, 143-39E	△	28	TAIAN MARU	C	3158	15-10N, 143-39E	△
29	KASHI MARU	A-Cargo	3228	6-5S, 125-55E	△	29	KASHI MARU	A-Cargo	3228	6-5S, 125-55E	△
29	SANTO MARU	B-AG	3266	15-28N, 145-58E	△	29	SANTO MARU	B-AG	3266	15-28N, 145-58E	△
30	TSUKUSHI MARU	B-AM	220	KWANGCHOW Bay	∩	30	TSUKUSHI MARU	B-AM	220	KWANGCHOW Bay	∩
30	MAEBASHI MARU	A-Cargo	7005	1-0N, 139-28E	△	30	MAEBASHI MARU	A-Cargo	7005	1-0N, 139-28E	△
(Non-combatant)											
1	HANKAI MARU	C	451	Off MIYAKO, IWATE Ken	△	1	HANKAI MARU	C	451	Off MIYAKO, IWATE Ken	△
1	FUSBI MARU	A-Cargo	2256	31-16N, 127-14E	△	1	FUSBI MARU	A-Cargo	2256	31-16N, 127-14E	△
2	NAGATO MARU	"	5900	WEMAK	∩	2	NAGATO MARU	"	5900	WEMAK	∩
2	HANKOW MARU	"	4104	At anchor in WEMAK	∩	2	HANKOW MARU	"	4104	At anchor in WEMAK	∩
2	HARTU MARU	C-Cargo	3904	NW coast of KOREA	⊙	2	HARTU MARU	C-Cargo	3904	NW coast of KOREA	⊙
3	AKAMA MARU	"	5600	41-0N, 141-30E	△	3	AKAMA MARU	"	5600	41-0N, 141-30E	△
3	TAGOHOURA MARU	B-AG	3521	33-43N, 140-0E	△	3	TAGOHOURA MARU	B-AG	3521	33-43N, 140-0E	△
4	YULIN MARU	B-Picket	97	35-40N, 159-2E	△	4	YULIN MARU	B-Picket	97	35-40N, 159-2E	△
4	KOZAN MARU	A-Cargo	4180	22-6N, 119-50E	△	4	KOZAN MARU	A-Cargo	4180	22-6N, 119-50E	△
4	RYUBI MARU	C-Tanker	5141	30-13N, 128-16E	△	4	RYUBI MARU	C-Tanker	5141	30-13N, 128-16E	△
4	HEIJO MARU	B-PG	2627	5-25N, 156-37E	△	4	HEIJO MARU	B-PG	2627	5-25N, 156-37E	△
5	TENKAI MARU	A-Cargo	3203	1-35N, 141-45E	△	5	TENKAI MARU	A-Cargo	3203	1-35N, 141-45E	△
5	YUSHO MARU	B-ABS	807	MAKASSAR	♀	5	YUSHO MARU	B-ABS	807	MAKASSAR	♀
5	HOKUSHO MARU	B-AG	4211	3-48N, 160-38E	△	5	HOKUSHO MARU	B-AG	4211	3-48N, 160-38E	△
6	KOPUKU MARU	"	3209	Near SADO I	⊙	6	KOPUKU MARU	"	3209	Near SADO I	⊙
6	SHOEN MARU	C-Cargo	3362	42-13N, 142-0E	△	6	SHOEN MARU	C-Cargo	3362	42-13N, 142-0E	△
6	MILAN MARU	A-Cargo	5467	RANGOON	∩	6	MILAN MARU	A-Cargo	5467	RANGOON	∩
6	ANWAN MARU	C-Cargo	2941	"	∩	6	ANWAN MARU	C-Cargo	2941	"	∩
8	HAKUETSU MARU #13	A-Cargo	1334	2-30S, 141-44E	△	8	HAKUETSU MARU #13	A-Cargo	1334	2-30S, 141-44E	△
9	K'YO MARU	C-Cargo	3010	35-20N, 140-36E	△	9	K'YO MARU	C-Cargo	3010	35-20N, 140-36E	△
9	WANKING MARU	A-Cargo	7005	40-12N, 141-55E	△	9	WANKING MARU	A-Cargo	7005	40-12N, 141-55E	△
11	KITOKAWA MARU	B-AG	?	MAKASSAR Str	∩	11	KITOKAWA MARU	B-AG	?	MAKASSAR Str	∩
11	TSUYAMA MARU	A-Cargo	6962	30-56N, 132-47E	△	11	TSUYAMA MARU	A-Cargo	6962	30-56N, 132-47E	△
11	KOSHIN MARU	C-Cargo	1358	34-21N, 127-51E	⊙	11	KOSHIN MARU	C-Cargo	1358	34-21N, 127-51E	⊙
12	HOKUSHO MARU	B-AG	4211	3 mi NW of NAURO I	△	12	HOKUSHO MARU	B-AG	4211	3 mi NW of NAURO I	△
12	YOKO MARU	"	1050	MIDURA I	△	12	YOKO MARU	"	1050	MIDURA I	△
12	FUKIKAWA MARU	B-XAPV	9524	8-23N, 165-12W	△	12	FUKIKAWA MARU	B-XAPV	9524	8-23N, 165-12W	△
12	MASAJIMA MARU	B-AG	2942	PARAMUSHIRO	?	12	MASAJIMA MARU	B-AG	2942	PARAMUSHIRO	?
12	TOBI MARU	"	4004	"	∩	12	TOBI MARU	"	4004	"	∩
12	KATSURAMARU #2	"	1368	48-0N, 149-20E	△	12	KATSURAMARU #2	"	1368	48-0N, 149-20E	△
13	YAMATO MARU	C-Pass	9655	31-11N, 123-29E	△	13	YAMATO MARU	C-Pass	9655	31-11N, 123-29E	△
14	KOTO MARU	C-Cargo	3363	KIUL-KIANG	⊙	14	KOTO MARU	C-Cargo	3363	KIUL-KIANG	⊙
15	SANSEI MARU	B-Trans	641	9-42N, 150-36E	∩	15	SANSEI MARU	B-Trans	641	9-42N, 150-36E	∩
16	SEIKAI MARU	B-PG	2693	KAWIENG Hbr	♀	16	SEIKAI MARU	B-PG	2693	KAWIENG Hbr	♀
16	TAMATSU MARU	A-Cargo	4646	SWITZENHAW Hbr	?	16	TAMATSU MARU	A-Cargo	4646	SWITZENHAW Hbr	?

Table Showing Losses of Combatant and Non-Combatant Vessels



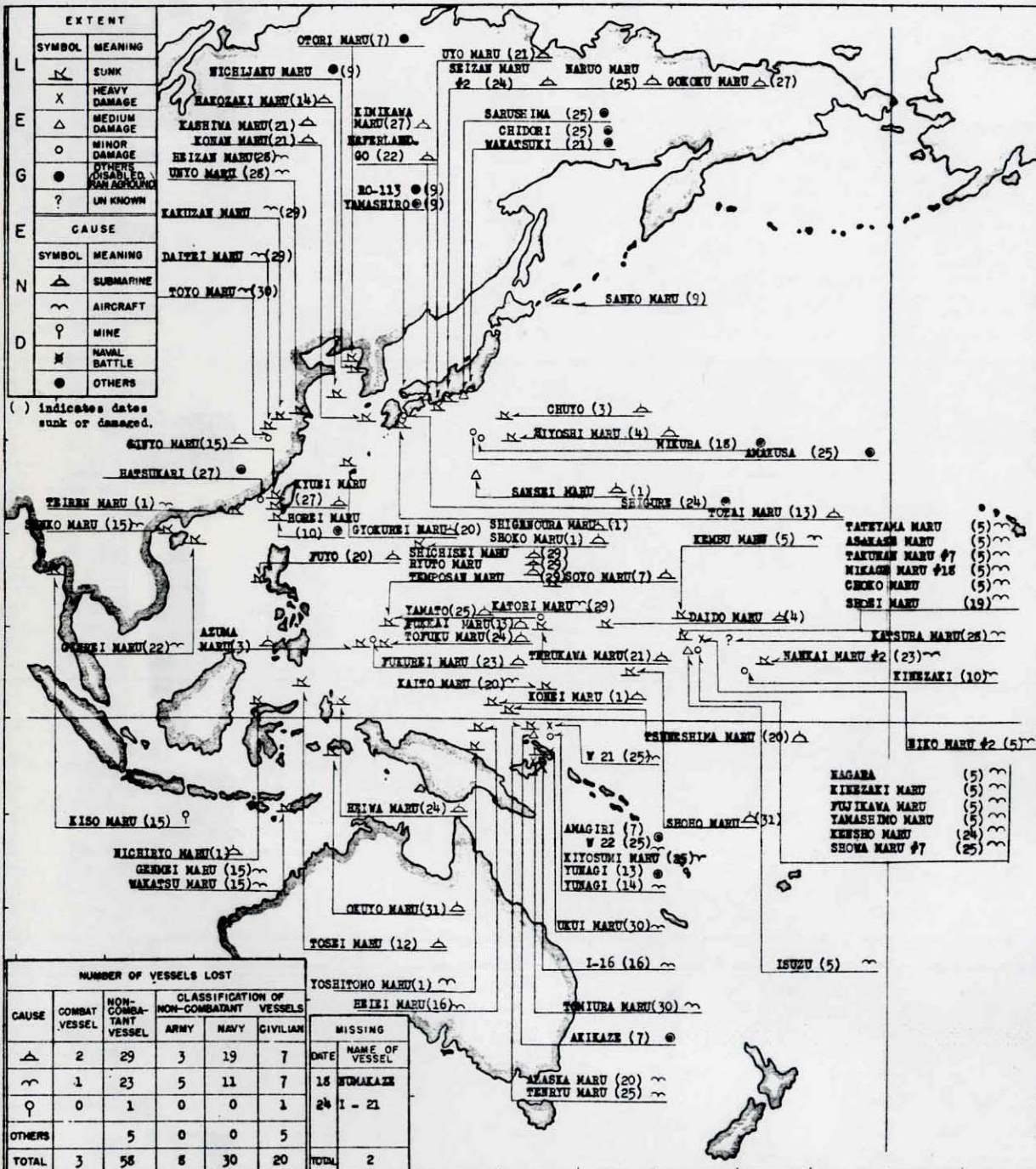
DATE	NAME OF VESSEL	TYPE	TON-AGE	LOSSES			DATE	NAME OF VESSEL	TYPE	TON-AGE	LOSSES		
				PLACE	CAUSE	EXTENT					PLACE	CAUSE	EXTENT
(Combatant)													
1	HASHIMA	ARC	1-305, 159-51E		Y	○	1	KINKASAN MARU	A-Cargo	4980	4-0N, 143-50E	△	△
2	MIZAZUKI	DD	KOLOMBANGARA		X	○	1	TOREI MARU	B-Cargo	4930	"	△	△
2	W 28	AM	Near KAVIENG Bay		♀	○	1	MASAKI MARU	C	1229	"	△	△
2	RO - 35	SS	ESPIRITU SANTO		?	?	5	KONRON MARU	C	7903	34-20N, 130-15E	△	△
5	Ch 5	PC	BALIKPAPAN		○	○	6	KANKO MARU	A-Cargo	1288	37-18N, 129-21E	△	△
5	I - 38	SS	130° off DELIATA C		○	○	7	KIKUKAWA MARU	B-AG	3833	FRUK	○	△
6	YUGUMO	DD	NW Sea YELLA LAVELLA		X	△	7	INARI MARU #20	B-TP	81	Off WAKE I	○	△
6	I - 183	SS	W of OSUSHIMA, IJAJIMA		○	△	8	TAIAN MARU	A	5655	18-48N, 119-21E	△	△
6	KAZARAYA	AO	250 mi NW of TRUK		△	△	8	DAINICHI MARU	A	5813	18-45N, 119-21E	△	△
6	RO - 40	OSS	3 mi NUROZUMI Lt Hee		○	○	8	KASHU MARU	A-Cargo	5460	C-26S, 146-17E	△	△
6	Torpedo Boat x 1	PT			Y	X	9	KOGANE MARU	"	3131	3-30S, 127-45E	△	△
7	OJIMA	AG	NATSUJIMA, TRUK I		○	△	9	KUMAGAWA MARU	B-Trans	7510	1-7N, 119-30E	△	△
9	MIZAZUKI	DD	In Transit to BUKA		?	○	9	KANKO MARU	C-Cargo	2995	Off OGA Pen.	△	△
9	HAYATOMO	AO	5-9N, 119-18E		△	△	10	HIWO MARU #5	B-AG	2935	BUKA Near RABAU	Y	△
11	RO - 101	SS	S of SAN CRISTOBAL		?	?	10	TEIJI MARU	C-Cargo	10086	14-49N, 110-16E	△	△
12	TSUKUSHI	AGS	RABAU		Y	○	10	ISUZUGAWA MARU	"	4204	"	△	△
12	NARUTO	AO	"		Y	○	11	SANWA MARU	A-Cargo	547	BUKA TIOF	Y	△
12	MAMIYA	AP	300 mi WSW CHICHIJIMA		?	X	11	KOSEI MARU	B-TP	34	Off Cape KANDI	Y	△
12	MOCHIZUKI	DD	RABAU		Y	○	12	KEISHO MARU	B-AG	5879	RABAU	Y	△
12	MIZAZUKI	"	"		Y	○	12	TSUKINADA MARU	A-Cargo	526	"	Y	△
12	TACHIKAZE	"	"		Y	○	12	KAMO MARU	A-Cargo	548	"	Y	△
12	I - 180	SS	"		Y	○	12	WISHIMA MARU	B-TP	34	"	Y	△
12	I - 177	"	"		Y	○	12	WIMIKI MARU #8	B-Misc	186	BISMARCK I	Y	△
12	RO - 105	SS	"		Y	○	12	FUKU MARU	A-Cargo	132	RABAU	Y	△
13	Wa 101	AMC	7-11S, 112-47E		♀	△	13	KENKOKU MARU	"	3377	22 mi 265° AMBON	Y	△
14	CHIDORI	TB	CHICHIJIMA		○	○	14	KORO MARU	B-AG	270	AMOT	Y	△
15	SAISHU	CMC	"		○	○	14	KIHO MARU #8	A	?	"	Y	△
16	Ch 31	SCS	Cape LAMBERT		Y	△	14	KOZUI MARU	B-Trans	7072	27-35N, 127-30E	Y	△
18	Ch 23	PC	RABAU		Y	X	14	TAIGEN MARU	A-Cargo	1365	AMOT	Y	△
18	I - 169	SS	KUSAIE I		Y	○	15	CHICAGO MARU	A-Cargo	5866	24-30N, 120-30E	△	△
21	KISO	CL	Near Cape ST GEORGE		Y	△	17	MICHAEL MARU	?	?	? Sea S of IZU	△	△
22	I - 182	SS	NEW HEBRIDES		?	?	18	TAIRIN MARU	A-Cargo	1915	C-22N, 143-23E	△	△
24	SATSUKI	DD	345° of UPANO I		○	○	18	TAICHU MARU	C-Cargo	1906	33-59N, 136-21E	△	△
24	Ch 9	SCS	Cape GAZELLE		Y	?	18	KEIJI MARU #2	B-AM	433	KOMANO NADA	△	?
24	Ch 13	"	Near SHORTLAND		○	?	20	SANA MARU	C-Cargo	3365	12-30N, 109-30E	△	○
24	MOCHIZUKI	DD	JACQUINOT Bay		Y	△	20	GOSHU MARU	B-XAPV	8592	150 mi SE of ULITEI	△	X
24	I - 25	SS	ESPIRITU SANTOS		?	?	20	WAGARAGAWA MARU	C-Cargo	990	11-19S, 132-24E	Y	△
27	CHITODA	CYS	YOKOSUKA		○	○	21	HOKUSEI MARU	"	1394	45-45N, 145-46E	?	△
							22	ANATA MARU	B-AG	7397	26-30N, 125-5E	△	△
							22	SHOJI MARU	A-Cargo	297	MEWAK	Y	△
							23	TENNAN MARU	B-AO	5407	2-0N, 144-46E	△	△
							23	JOBOE MARU	A-Cargo	6187	"	△	△
							23	KAZAN MARU	"	1888	"	△	△
							23	KTOWA MARU	B-AG	1917	45 mi 290° of BUKA	Y	△
							26	DOVER MARU	A-Cargo	3212	RANGOON River	Y	△
							26	HACHIMAN MARU	"	130	HAIKOW Hdr	?	△
							26	HOKUZAN MARU	C-Cargo	1329	"	Y	△
							26	YAMATOGAWA MARU	B-AG	776	"	Y	△
							27	FUJI MARU	C-Cargo	9130	28-20N, 128-5E	△	△
							27	HANMAN MARU	B-AG	6550	12-02N, 134-28E	△	△
							28	GEIZAN MARU #11	A-Cargo	371	21-36N, 112-34E	△	△
							29	WAGATA MARU	A-Cargo	2969	45-30N, 146-00E	△	○
							29	WOFU MARU	C-Cargo	3222	22-45N, 116-10E	△	△
							29	NOMO MARU	A-Cargo	443	08-00N, 130-45E	∩	△
							29	KIKU MARU #16	B-AG	118	RABAU	∩	△
							30	SHANGHAI MARU	C-Cargo	5258	Near HUANGIAOSHAN	○	△
							30	WIGAWA MARU	B-AG	786	KIETA	∩	△
							30	SHINTO MARU	C-Cargo	1085	41-27N, 145-46E	○	△
							31	KORYO MARU	B-Trans	589	12-02N, 137-28E	△	△

Table Showing Losses of Combatant and Non-Combatant Vessels



DATE	NAME OF VESSEL	TYPE	TON-NAGE	LOSSES			DATE	NAME OF VESSEL	TYPE	TON-NAGE	LOSSES		
				PLACE	CAUSE	EXTENT					PLACE	CAUSE	EXTENT
(Combatant)													
1	Cha 13	SCS		W of SHORTLAND	~	K	3	MINATO MARU	B-AG	664	OCEAN I	~	?
1	SAMIDARE	DD		100° MUTUPINA Pt	●	△	4	WISSHO MARU	B-Trans	10020	130 mi W KAVIRGO	~	X
1	SHIRATSUTU	"		"	●	○	4	RYOJAN MARU	B-AG	2455	Near BUNAGO I	~	K
2	SHINDAI	CL		Off MUTUPINA Pt	~	△	4	CHINKO MARU	C-Cargo	3222	SWATOW	~	~
2	HATSUKAZE	SD		"	~	?	4	KAIYUKU MARU	C-Cargo	3177	21-OW, 113-5E	~	△
2	HAYASAKI	AF		RABAUL	"	○	6	CHOZAN MARU	B-Trans	1917	W of BUKA	~	~
2	W 26	AM		"	"	X	6	ASARI MARU #9	B-AG	277	"	~	~
2	NYORO, HAGOYO	CA		"	~	○	6	HOYO MARU	B-Trans	8691	8-5W, 149-45E	~	X
2	SHIRATSUTU	DD		Outside GAZELLE Hbr	~	~	6	CHOHO MARU	A-Cargo	326	BUKA I	~	K
2	ARASAKI	AF		RABAUL	"	"	7	NAGATA MARU #28	A-Tanker	670	AMOI	~	~
3	WAKA	CL		Pet. TRUK & RABAUL	"	"	7	INUSHIMA MARU #6	A-Cargo	588	"	~	~
4	ISUZU	"		BUNAGO I	~	?	8	KYOKUJI MARU	A-Tanker	10570	17-OW, 116-17E	~	△
4	ISOKAZH	DD		"	"	"	8	TANGO MARU	C-Tanker	2046	0-25E, 119-45E	~	~
4	TSUKUSHI	AGS		"	"	~	9	TAGA MARU	A-Cargo	2866	21-40W, 131-12E	~	~
4	Cha 30	SCS		Near KIITA	~	?	10	KISOGAWA MARU	B-Tanker	1914	6-12W, 99-27E	~	~
4	Ch 30	PC		"	"	○	10	TOKYO MARU	B-AG	6482	3-28E, 150-4E	~	~
4	Wa 5	AMc		E of GREENWICH	"	△	11	KOSHI MARU	"	3551	27-40W, 130-24E	~	~
5	JUNYO	CVN		BUNGO Channel	△	X	11	KUNITAMA MARU	A-Cargo	3127	6 mi SW of AMOY	~	~
5	STAGO, TAKAO	CA		RABAUL	"	~	12	MUKO MARU	B-AG	4862	9-2E, 152-46E	~	~
5	MAYA, CHIKUMA	"		"	"	"	12	KAWAYAMASAN MARU	"	2869	1-OW, 149-20E	~	~
5	MOGAMI	"		"	"	"	13	KYOKO MARU	A-Cargo	6783	14-53E, 119-56E	~	△
5	WOSHIO, AGANO	CL		"	"	○	13	WACHISAN MARU	B-AG	4433	32-55E, 125-5E	~	~
5	FUJIMAMI, AMAGIRI	DD		"	"	"	16	KYORITSU MARU	A-Cargo	835	3-25E, 145-30E	~	~
6	Ch 11	PC		W of BUKA	"	△	16	YOSHIDA MARU	C-Cargo	1951	Off SWATOW	~	~
6	TAKAZE	Target ship		150 mi W of TRUK	●	△	17	HIE MARU	B-AS	11621	1-45W, 148-35E	~	△
6	WAKATSUKI	DD		RABAUL	~	○	17	YOSHITOMO MARU #22	A-Cargo	392	7-40E, 130-23E	~	~
6	UNIKAZH	"		Around NEW BRITAIN	"	"	19	ROKKO MARU	B-AG	5384	22-28E, 147-22E	~	~
11	AGANO	CL		Outside RABAUL Hbr	"	X	19	WQJ MARU	"	3936	"	~	○
11	ISUZU	DD		"	"	"	19	DAIKO MARU	?	?	"	~	~
11	URAKAZH	"		"	"	"	19	WAPINS MARU	A-Cargo	5824	3-22E, 151-45E	~	K
11	WAKATSUKI	"		"	"	"	20	NIKKO MARU	B-AG	5949	23-10W, 147-22E	~	△
11	YUBARI	CL		"	"	"	21	NIHCHI MARU	B-Trans	6843	NE of KAVIRGO	~	~
11	SUZUHANI	DD		"	"	~	21	SHIRWA MARU	B-AG	3326	MANOKWARI	~	~
13	I - 34	SS		5-26E, 108-6E	~	△	22	KISO MARU	A-Cargo	4070	183 mi off PALAU	~	△
13	SHIRITSUKO	AO		16-22E, 142-50E	~	△	22	TAMATO MARU	"	4398	"	~	~
13	YUBARI	CL		Outside RABAUL Hbr	~	△	22	TAISEU MARU	C-Cargo	3328	33-41W, 126-35E	~	~
14	RO - 111	OSS		Near SINGAPORE	●	△	23	YAMATO MARU #2	B-AG	479	From NEWAK to PALAU	~	~
14	Ch 20	PC		"	~	△	23	HEKKA MARU	C-Cargo	6783	28-43E, 122-7E	~	~
16	UKISHIMA	CWC		11 mi SE HATSUSHIMA	~	?	23	KIZAN MARU	A-Cargo	2841	Near mouth KACE Bay	~	~
18	SANAN	DD		5-OW, 122-OW	~	△	23	YOSHITOMO MARU #21	"	389	NEW GUINEA	~	~
18	ONDO	AO		"	"	X	25	KENZAN MARU	"	4704	0-46E, 144-7E	~	~
18	I - 20	SS		Around NEW HEBRIDES	~	?	25	TOA MARU	B-Trans	10032	8-22E, 158-OW	~	~
20	ASASAKI	DD		"	~	~	26	KANOI MARU	B-Cargo	2811	0-46E, 148-20E	~	~
21	I - 35	SS		"	~	?	26	NIKKAI MARU	B-AG	2562	4-12W, 148-20E	~	~
23	WAKAMITA	DE		70 mi S SEUSHAN I	~	△	26	TAIHAN MARU	C-Cargo	5407	13-25E, 109-30E	~	~
23	I - 35	SS		S of FARAWA	~	△	26	OURASAN MARU	A-Tanker	5200	"	~	~
24	TUBARI	CL		GAROV I	~	○	26	ONCHI MARU	B-AM	525	SIAMORAI Bay, CANTON	~	~
25	W 26	"		50 mi W of BUKA	~	~	26	CHOH MARU	B-Trans	6687	0-40W, 148-20E	~	△
25	ONAMI, MAKIHANI	DD		RABAUL - BUKA	~	○	26	TAITU MARU	A-Cargo	1873	6-22E, 151-45E	~	X
25	UZUKI	"		W tip of BUKA	~	△	27	BUNOS AIRES MARU	A-Hosp S	9265	W of NEW IRELAND	~	K
25	YUJIRI	"		GILBERT I	~	○	27	SAN RAMON MARU	B-Trans	7305	33-36E, 128-57E	~	△
25	RO - 100	OSS		OSMA I, Chan W BUTI	~	~	27	HAKOZU MARU	C-Cargo	10420	SE of FOONDOV	~	~
27	TCMOZURU	TB		25-OW, 119-5E	"	○	27	KYO MARU #6	B-PC	340	MARU I (MARSHALL)	~	△
(Non-combatant)													
1	CHONAN MARU	C-Cargo	4370	NOFO Pen	○	△	28	SYDNEY MARU	A	5225	12-50W, 109-15E	~	~
2	SHINE MARU	A-Cargo	4653	26-20E, 147-22E	~	△	28	TOWAN MARU	C-Tanker	9866	"	~	~
2	DELAGOA MARU	"	7145	"	"	"	28	TURI MARU	A-Cargo	6787	1-40W, 141-51E	~	~
2	CHIHAYA MARU	B-AG	7089	"	"	"	28	HOKKO MARU	B-AG	5346	1-40W, 141-51E	~	~
2	UNE MARU	A-Cargo	5859	28-56E, 135-26E	"	"	28	KENRYU MARU	B-AG	4575	Near RACHITOVINA	~	~
2	YAWATA MARU	"	1852	28-20W, 147-22E	"	"	29	MANJU MARU	B-AG	5874	18-38E, 139-58E	~	~
3	SHINKO MARU	B-AG	3119	RABAUL	~	~	29	SUEZ MARU	A-Cargo	4648	6-20E, 116-30E	~	~
3	KIYOSUMI MARU	"	8613	60 mi W of KAVIRGO	"	△	30	COLUMBIA MARU	"	5617	1-54E, 147-20E	~	X
3	TAIKO MARU	A-Cargo	1512	21-21W, 136-26E	"	△	30	HIMALAYA MARU	"	5228	28 mi W of KAVIRGO	~	K

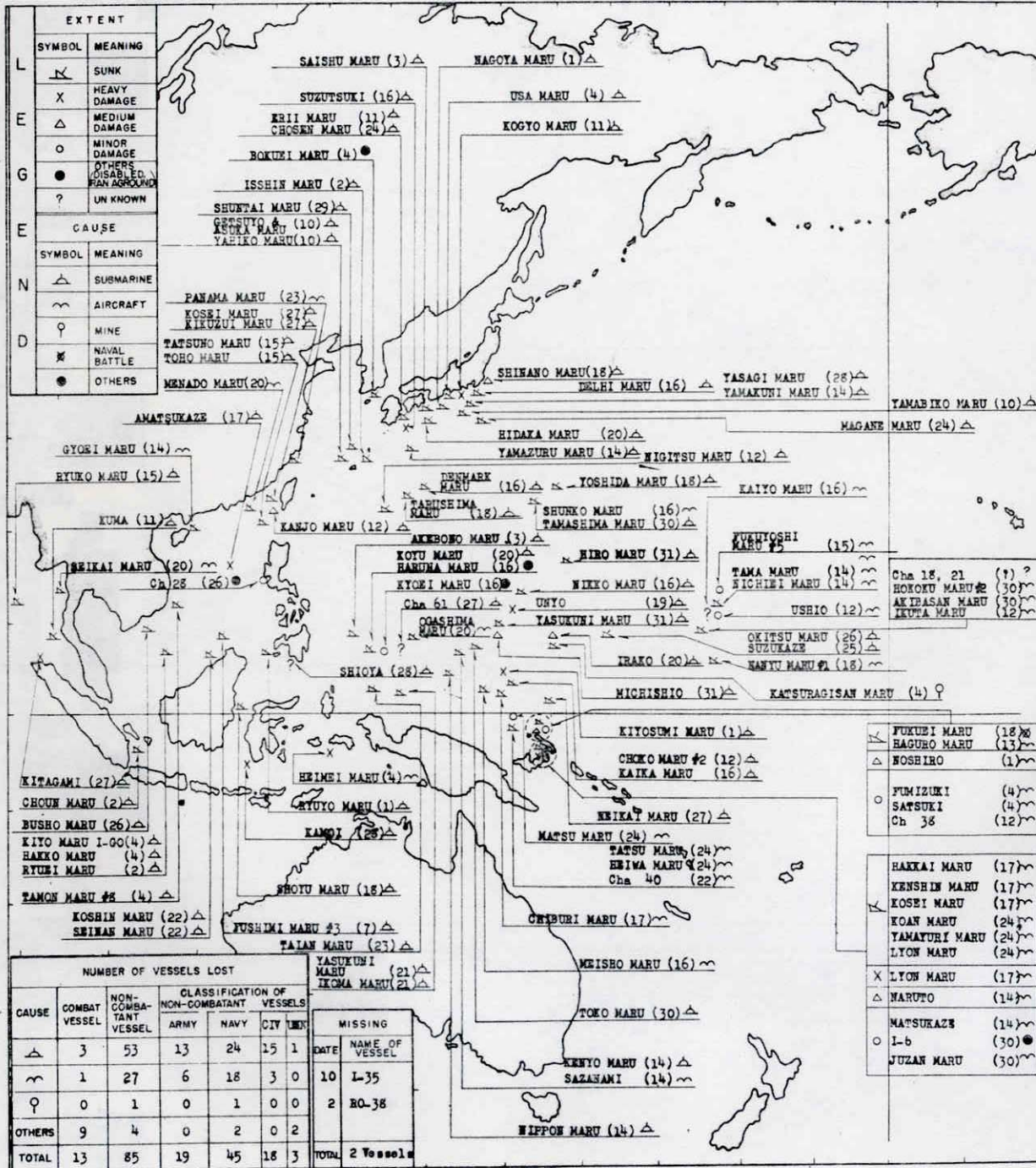
Table Showing Losses of Combatant and Non-Combatant Vessels



DATE	NAME OF VESSEL	TYPE	TON-NAGE	LOSSES			DATE	NAME OF VESSEL	TYPE	TON-NAGE	LOSSES		
				PLACE	CAUSE	EXTENT					PLACE	CAUSE	EXTENT
(Combatant)													
13	POKAI MARU	A-Cargo	3829	7-6N, 134-40E	△	K	13	POKAI MARU	A-Cargo	3195	30-25N, 130-30E	△	K
13	TOYAI MARU	"	3948	33-10N, 125-08E	△	K	14	NAKAZAKI MARU	C-Cargo	300	22-18E, 119-52E	△	K
14	NAKAZAKI MARU	C-Cargo	300	22-18E, 119-52E	△	K	15	SHIKO MARU	A-Cargo	8613	TIMOR I	△	K
15	SHIKO MARU	A-Cargo	8613	TIMOR I	△	K	15	GEHMEI MARU	A-Cargo	523	RAMPOON Bay	△	K
15	GEHMEI MARU	A-Cargo	523	RAMPOON Bay	△	K	15	WAKATSU MARU	A-Cargo	554	1-48S, 144-08E	△	K
15	WAKATSU MARU	A-Cargo	554	1-48S, 144-08E	△	K	15	KISO MARU	A-Cargo	468	3000 KWAJALEIN	△	K
15	KISO MARU	A-Cargo	468	3000 KWAJALEIN	△	K	16	HEIJI MARU	B-AG	2926	1-26N, 142-36E	△	K
16	HEIJI MARU	B-AG	2926	1-26N, 142-36E	△	K	19	SHOKI MARU	B-AG	5584	26-30N, 128-15W	△	K
19	SHOKI MARU	B-AG	5584	26-30N, 128-15W	△	K	20	TSUNESHIMA MARU	A-Cargo	1778	150° of KAVIENG	△	K
20	TSUNESHIMA MARU	A-Cargo	1778	150° of KAVIENG	△	K	20	ALASKA MARU	A-Cargo	2745	4-35N, 151-11E	△	K
20	ALASKA MARU	A-Cargo	2745	4-35N, 151-11E	△	K	20	KAITO MARU	B-AG	515	30-26N, 129-55E	△	K
20	KAITO MARU	B-AG	515	30-26N, 129-55E	△	K	21	KASHIWA MARU	B-ATN	6376	32-29N, 132-5W	△	K
21	KASHIWA MARU	B-ATN	6376	32-29N, 132-5W	△	K	21	UYO MARU	B-AG	6432	9-45N, 151-56E	△	K
21	UYO MARU	B-AG	6432	9-45N, 151-56E	△	K	21	TSUKAWA MARU	B-AG	2627	30-26N, 129-55E	△	K
21	TSUKAWA MARU	B-AG	2627	30-26N, 129-55E	△	K	21	KONAN MARU	C-Cargo	5949	E of BATAVIA I	△	K
21	KONAN MARU	C-Cargo	5949	E of BATAVIA I	△	K	22	GINSHI MARU	C-Cargo	6334	2.5 mi E KASHIWA	△	K
22	GINSHI MARU	C-Cargo	6334	2.5 mi E KASHIWA	△	K	22	NAKAI MARU #2	B-AG	1960	NILU	△	K
22	NAKAI MARU #2	B-AG	1960	NILU	△	K	23	POKAI MARU	C-Cargo	5800	7-6N, 134-30E	△	K
23	POKAI MARU	C-Cargo	5800	7-6N, 134-30E	△	K	23	WAKATSU MARU	B-AG	4861	KWAJALEIN	△	K
23	WAKATSU MARU	B-AG	4861	KWAJALEIN	△	K	24	SHIKO MARU #2	C-Cargo	1898	27 mi E MIKISAKI	△	K
24	SHIKO MARU #2	C-Cargo	1898	27 mi E MIKISAKI	△	K	24	TOYOKU MARU	C-Cargo	5857	7-6N, 134-30E	△	K
24	TOYOKU MARU	C-Cargo	5857	7-6N, 134-30E	△	K	24	HEIWA MARU	B-AG	5578	KACH Bay (MALAKKA)	△	K
24	HEIWA MARU	B-AG	5578	KACH Bay (MALAKKA)	△	K	25	MARUO MARU	B-AG	215	4 mi SW of DAIOSAKI	△	K
25	MARUO MARU	B-AG	215	4 mi SW of DAIOSAKI	△	K	25	TSURU MARU	B-AG	4861	KAVIENG	△	K
25	TSURU MARU	B-AG	4861	KAVIENG	△	K	25	KIYOSUMI MARU	B-AG	8613	"	△	K
25	KIYOSUMI MARU	B-AG	8613	"	△	K	25	SHOWA MARU #7	B-AG	264	5-24N, 166-25E	△	K
25	SHOWA MARU #7	B-AG	264	5-24N, 166-25E	△	K	25	KYOHJI MARU	C-Tanker	10171	21-25N, 118-5W	△	K
25	KYOHJI MARU	C-Tanker	10171	21-25N, 118-5W	△	K	27	KIMIKAWA MARU	B-AG	6863	V of SHIMONAKI	△	K
27	KIMIKAWA MARU	B-AG	6863	V of SHIMONAKI	△	K	27	GOKOKU MARU	B-Oil	10438	34-23N, 134-24E	△	K
27	GOKOKU MARU	B-Oil	10438	34-23N, 134-24E	△	K	27	KYOKO MARU	B-Oil	5800	V month TYORO Str	△	K
27	KYOKO MARU	B-Oil	5800	V month TYORO Str	△	K	28	KATSURA MARU	C-Cargo	880	110 mi E KWAJALEIN	△	K
28	KATSURA MARU	C-Cargo	880	110 mi E KWAJALEIN	△	K	28	HEIZAN MARU	C-Cargo	1061	Near PENANG	△	K
28	HEIZAN MARU	C-Cargo	1061	Near PENANG	△	K	28	UYO MARU	C	1060	"	△	K
28	UYO MARU	C	1060	"	△	K	29	DAITSI MARU	"	2420	Near ANKING	△	K
29	DAITSI MARU	"	2420	Near ANKING	△	K	29	KAKUZAN MARU	"	2938	Near YANGTZE	△	K
29	KAKUZAN MARU	"	2938	Near YANGTZE	△	K	29	SHICHISEI MARU	A-Cargo	1911	5-08N, 134-08E	△	K
29	SHICHISEI MARU	A-Cargo	1911	5-08N, 134-08E	△	K	29	YMOOSAN MARU	B-AG	1970	"	△	K
29	YMOOSAN MARU	B-AG	1970	"	△	K	29	RYOPO MARU	C-Cargo	3311	"	△	K
29	RYOPO MARU	C-Cargo	3311	"	△	K	29	KATORI MARU	"	?	4-12N, 157-45E	△	K
29	KATORI MARU	"	?	4-12N, 157-45E	△	K	30	TONIURA MARU	C-Cargo	3821	RABAU	△	X
30	TONIURA MARU	C-Cargo	3821	RABAU	△	X	30	UKUI MARU	B-Pickup	79	Near RABAU	△	K
30	UKUI MARU	B-Pickup	79	Near RABAU	△	K	30	TOYO MARU	C-Cargo	1573	ANKING Anchorage	△	K
30	TOYO MARU	C-Cargo	1573	ANKING Anchorage	△	K	31	CHUYO MARU	B-PF	2904	220° of AMOON Lt Res	△	K
31	CHUYO MARU	B-PF	2904	220° of AMOON Lt Res	△	K	31	SHOHO MARU	B-AG	1936	5-NON, 160-20E	△	K
31	SHOHO MARU	B-AG	1936	5-NON, 160-20E	△	K							
(Non-combatant)													
1	KOBEI MARU	B-AG	2345	1-16N, 186-45E	△	K							
1	NICHINTO MARU	"	2721	1-30N, 120-44E	△	K							
1	SHIGANOURA MARU	"	3512	18-2N, 138-55E	△	K							
1	SHOKO MARU	B-XP	1933	"	△	K							
1	HEIZAN MARU	C-Cargo	1681	In Korean Waters?	?	K							
1	TSURU MARU	C-Cargo	2845	HONGKONG	△	K							
1	YOSHITOMO MARU	A-Cargo	323	WYAK	△	K							
3	AZUMA MARU	B-Oil	6845	6-35N, 131-40E	△	K							
4	HIYOSHI MARU	B-AG	4046	29-36N, 145-54E	△	K							
4	DAIDO MARU	B-CM PG	2962	9-6N, 159-2W	△	K							
5	FUJIKAWA MARU	B-AG	6938	KWAJALEIN I	△	K							
5	YAMASHIMO MARU	B-AR	6776	"	△	K							
5	TATSIYAMA MARU	B-Water	3787	"	△	K							
5	ASAKAZE MARU	B-Coal	6517	"	△	K							
5	TAKUNAN MARU #7	B-PC	342	"	△	K							
5	EIKO MARU #2	B-AG	3535	"	△	K							
5	NIKAGE MARU #18	B-Coal	4319	"	△	K							
5	CHOKO MARU	B-AG	3535	KWAJALEIN	△	K							
5	KEMBU MARU	"	6816	MARSHALL Is.	△	K							
7	SOYO MARU	B-Coal	6083	14-3E, 152-20E	△	K							
7	OTORI MARU	C	2559	CHINAMP	△	K							
8	SANSEI MARU	B-AG	3266	26-32N, 141-36E	△	K							
9	NICHIJAKU MARU	C-Cargo	878	Month of DANDONG R	△	K							
9	SANKO MARU	"	4960	HITOKAP Bay	△	K							
10	HOEJI MARU	C-Tanker	658	Off KOSHIN, FORMOSA	△	K							
12	TOSEI MARU	B-AG	5434	2-43N, 126-56E	△	K							

Table Showing Losses of Combatant and Non-Combatant Vessels

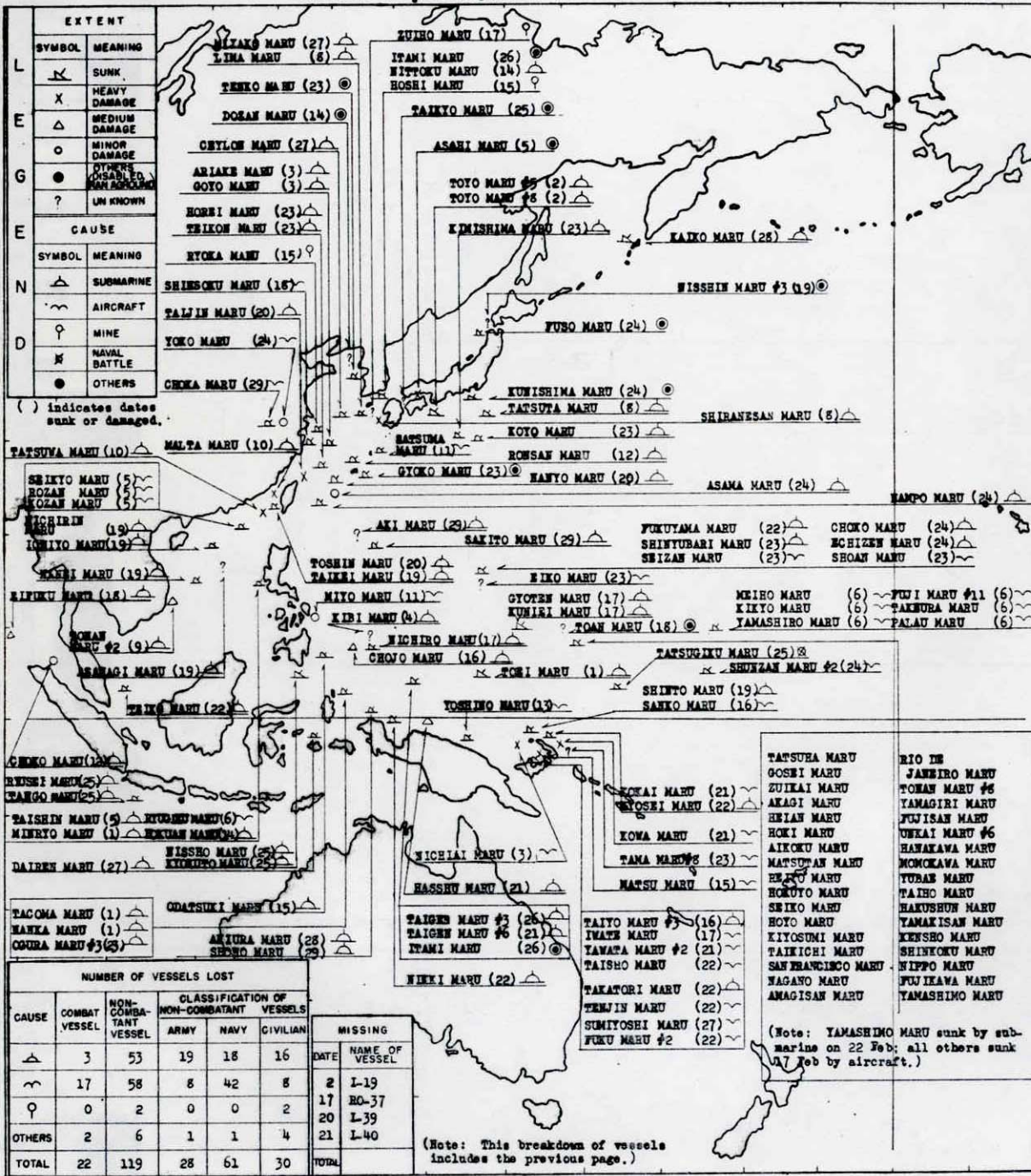
DATE January 1944



DATE	NAME OF VESSEL	TYPE	TONNAGE	LOSSES			DATE	NAME OF VESSEL	TYPE	TONNAGE	LOSSES		
				PLACE	CAUSE	EXTENT					PLACE	CAUSE	EXTENT
(Combatant)													
1	WOSHIRO	CL		KAVIENG	~	Δ	14	GYOJI-MARU	A-Cargo	2790	Off N tip RAINAN I	~	~
2	RO - 38	OSS		PILBERT I	~	?	15	FUKUYOSHI MARU #5	B-Picket	119	WOTJE	~	~
4	FUMIZUKI	DD		STEPHEN Str	~	○	15	TOHO MARU	A-Cargo	4092	20-5N, 120-31 E	Δ	~
4	SATSUKI	DD		"	~	○	15	RYUKO MARU	A-Cargo	2962	10-50N, 93-0E	Δ	~
10	I - 35	SS		PILBERT I	~	?	15	TATSURO MARU	C-Tanker	6353	20-5N, 120-31E	Δ	~
11	KUMA	CL		18 mi W of PENANG	~	~	16	NIKKO MARU	C-Cargo	784	12-45N, 150-18E	Δ	~
12	Ch 38	FC		KAVIENG	~	○	16	KAIYO MARU	?	?	?	?	?
12	USHIO	DD		MALCESLAP	~	○	16	HAPUNA MARU	B-AP	1549	SW of PALAU	●	○
14	SAZANAMI	DD		5-30N, 141-34E	~	~	16	RYOJI MARU	?	?	?	?	?
14	NARUTO	AO		RABAUL	~	○	16	DENMARK MARU	A-Cargo	5859	23-15N, 135-14E	Δ	~
14	MATSUKAZE	DD		RABAUL	~	○	16	DELHI MARU	B-PG	2205	34-12N, 139-54E	Δ	~
16	SUZUTSUKI	DD		Off BUNGO Chan	~	Δ	16	KAIKA MARU	B-AG	2087	3-50N, 148-44E	Δ	~
17	AMATSUKAZE	DD		250 mi N SPRATLY I	~	Δ	16	SHUNKO MARU	A-Cargo	4027	21-15N, 149-35E	~	~
19	UNYO	CVE		140 mi ESE GUAM I	~	Δ	16	HOZUGAWA MARU	A-Cargo	1925	PALAU-RABAUL	~	~
20	IRAKO	AF		35 mi NW of TRUK	~	Δ	16	MEISHO MARU	B-AG	2737	2-15N, 145-35E	~	~
22	Ch 40	SCS		LORENGAU	~	~	17	HAKKAI MARU	B-AR	5114	RABAUL	~	~
25	SUZUKAZE	ED		Sea N of PONAPE	~	~	17	KENSHIN MARU	B-AG	3126	"	~	~
26	Ch 28	FC		MANILA	~	○	17	KOSEI MARU	A-Cargo	1920	"	~	~
27	KITAGAMI	CL		110 mi SW PENANG	~	Δ	17	LYON MARU	B-AG	7017	"	~	~
27	Ch 61	SCS		6-2N, 134-29E	~	?	17	CEIBURI MARU	C-Cargo	1942	2-27N, 148-58E	~	~
28	SHIOYA	AO		5-44N, 124-49E	~	Δ	17	SHINKO MARU #6	B-Picket	55	SOUTH SEA I	~	~
28	KAMOJ	AX		Near MAKASSAR	~	○	18	SROTU MARU	C-Tanker	4408	0-17N, 118-26E	Δ	~
30	I - 6	SS		N IDOKI, NEW BRITAIN	~	~	18	YOSHIDA MARU	B-011	2926	23-44N, 151-30E	Δ	~
30	Ch 14, 19, 28	SCS		MILI I	~	~	18	SEINANO MARU	C-Cargo	6294	36-10N, 140-40E	Δ	~
31	Ch 25, 33	SCS		NAUHU I	~	~	18	TARUSHIMA MARU	B-AG	4865	22-34N, 135-46E	Δ	~
31	MICHIHIO	DD		9-48N, 147-20E	~	~	18	NANTU MARU #1	C-Tanker	110	Inside JALUIT Hbr	~	~
31	FUMITSUKI	DD		?	~	○	18	FUKUYO MARU	?	?	Off NEW HANOVER	●	~
31	Ch 18, 21	SCS		KWAJALEIN	~	~	20	HIDAKA MARU	B-AG	5486	31-30N, 135-3E	Δ	~
?	PT 5, 6	PT		WAKE	~	~	20	MEHADO MARU	B-AG	2165	140 mi SE SWAPO	~	~
(Non-combatant)													
1	NAGOYA MARU	B-AG	6071	32-15N, 138-2E	~	~	20	KOTU MARU	A-Cargo	5324	6-45N, 134-17E	~	~
1	RYUYO MARU	A-Cargo	6707	8-36N, 122-52E	~	~	20	OGASHIMA MARU	B-AG	1424	8-7N, 133-38E	~	~
1	KIYOSUMI MARU	B-AG	8613	4-35N, 147-15E	~	~	20	SEIKAI MARU	C-Cargo	3180	MERIGUI Hbr	~	~
2	ISSHIN MARU	C-Tanker	10000	28-36N, 129-3E	~	~	21	YASUKUNI MARU	A-Cargo	3025	3-44N, 137-0E	~	~
2	RYUEI MARU	B-011	5144	6-3E, 110-2E	~	~	21	IKOMA MARU	A-Cargo	3156	"	~	~
2	CHOUN MARU	?	?	Off MEDAN, SUMATRA	~	~	22	KOSHIN MARU	C-Tanker	5485	7-27N, 115-7E	~	~
3	SAISHU MARU	C-Cargo	2083	33-44N, 136-23E	~	~	22	SEINAN MARU	C-Tanker	5401	"	~	~
3	AKEBONO MARU	B-011	10182	8-22N, 129-52E	~	~	23	TAIAN MARU	B-AG	3670	5-50N, 134-14E	~	~
4	TAMON MARU #6	C-Cargo	2704	11-3E, 109-29E	~	~	23	PANAMA MARU	A-Cargo	5287	27-15N, 120-45E	~	~
4	USA MARU	C-Cargo	3943	34-10N, 136-48E	~	~	24	MAGANT MARU	B-CM, PG	3120	30-6N, 141-19E	~	~
4	BOKUJI MARU	B-011	5200	Sea W of MUTSUH	~	~	24	HEIWA MARU	B-AG	312	LORENGAU	~	~
4	HAKKO MARU	C-Tanker	6046	6-55N, 109-29E	~	~	24	TATSU MARU	B-YN	500	"	~	~
4	KIYO MARU I-Go	B-011	7251	6-55N, 108-28E	~	~	24	MATSU MARU	B-YN	509	"	~	~
4	KATSURAGISAN MARU	B-AG	2427	NE chan of TRUK	~	~	24	KOAN MARU	B-Water	3217	RABAUL	~	~
4	HEIMEI MARU	A-Cargo	4363	TRUK anch, KOEPANG	~	~	24	YAMAYURI MARU	A-Cargo	5028	"	~	~
7	FUSHIMI MARU #3	C-Tanker	4289	9-35N, 117-26E	~	~	24	LYON MARU	B-AG	7017	"	~	~
10	YAMABIKO MARU	B-AR	6799	31-42N, 137-50E	~	~	24	CHOSEI MARU	A-Cargo	3110	32-40N, 132-18E	~	~
10	ASUKA MARU	A-Cargo	7523	27-32N, 127-27E	~	~	26	OKITSU MARU	B-AG	6666	09-30N, 157-50E	~	~
10	YAIKO MARU	A-Cargo	5747	27-18N, 127-40E	~	~	26	BUSHO MARU	B-PG	2552	08-30N, 109-10N	~	~
10	GETSUO MARU	C-Cargo	6440	27-18N, 127-40E	~	~	26	YOSHINO MARU	A-Hosp.	8990	?	~	~
10	HORAI MARU	?	91	?	~	~	27	KIKUZUKI MARU	C-Cargo	1266	22-10N, 119-30N	~	~
11	WRII MARU	A-Cargo	5493	32-31N, 131-54E	~	~	27	KOSEI MARU	B-AG	8990	"	~	~
11	KOYO MARU	B-Weapons	6353	34-10N, 136-55E	~	~	27	KIKAI MARU	B-AG	2827	03-45N, 150-38E	~	~
12	IKUTA MARU	B-PG	2968	KWAJALEIN	~	~	28	KASAOI MARU	B-CM, PG	3140	33-30N, 139-35E	~	~
12	GHOKO MARU #2	B-PG	2629	3-37N, 147-2E	~	~	28	SHUNTAI MARU	C-Cargo	2254	27-50N, 128-48E	~	~
12	NIGHTSU MARU	A-Aux	9547	23-15N, 132-51E	~	~	30	TOHO MARU	A-Cargo	2747	06-20N, 136-18E	~	~
12	KANJO MARU	A-Cargo	2197	22-37N, 120-11N	~	~	30	JUZAN MARU	B-AG	3943	RABAUL	~	~
13	HAGURO MARU	B-AG	3352	N of NEW IRELAND	~	~	30	TAMASHIMA MARU	B-AG	3560	21-12N, 149-18E	~	~
14	YAMAKUNI MARU	B-AG	6925	33-15N, 139-38E	~	~	30	AKIBASAN MARU	B-AG	4603	KWAJALEIN	~	~
14	NIPPON MARU	B-011	9974	5-2N, 140-50E	~	~	30	NIGHTSU MARU	B-Picket	128	SOUTH SEA I	~	~
14	KENYO MARU	B-011	10024	5-23N, 141-32E	~	~	30	SEISHO MARU	B-Picket	36	KWAJALEIN	~	~
14	YAMAZUMI MARU	B-011	2651	28-25N, 133-30E	~	~	30	HOKOKU MARU # 2	B-Picket	540	SOUTH SEA I	~	~
14	TAMA MARU	Picket Boat	?	WOTJE	~	~	31	HIRO MARU	B-YN	540	15-21N, 145-31E	~	~
14					~	~	31	YASUKUNI MARU	B-AS	11933	09-12N, 147-13E	~	~

Table Showing Losses of Combatant and Non-Combatant Vessels

(Continued from previous page)

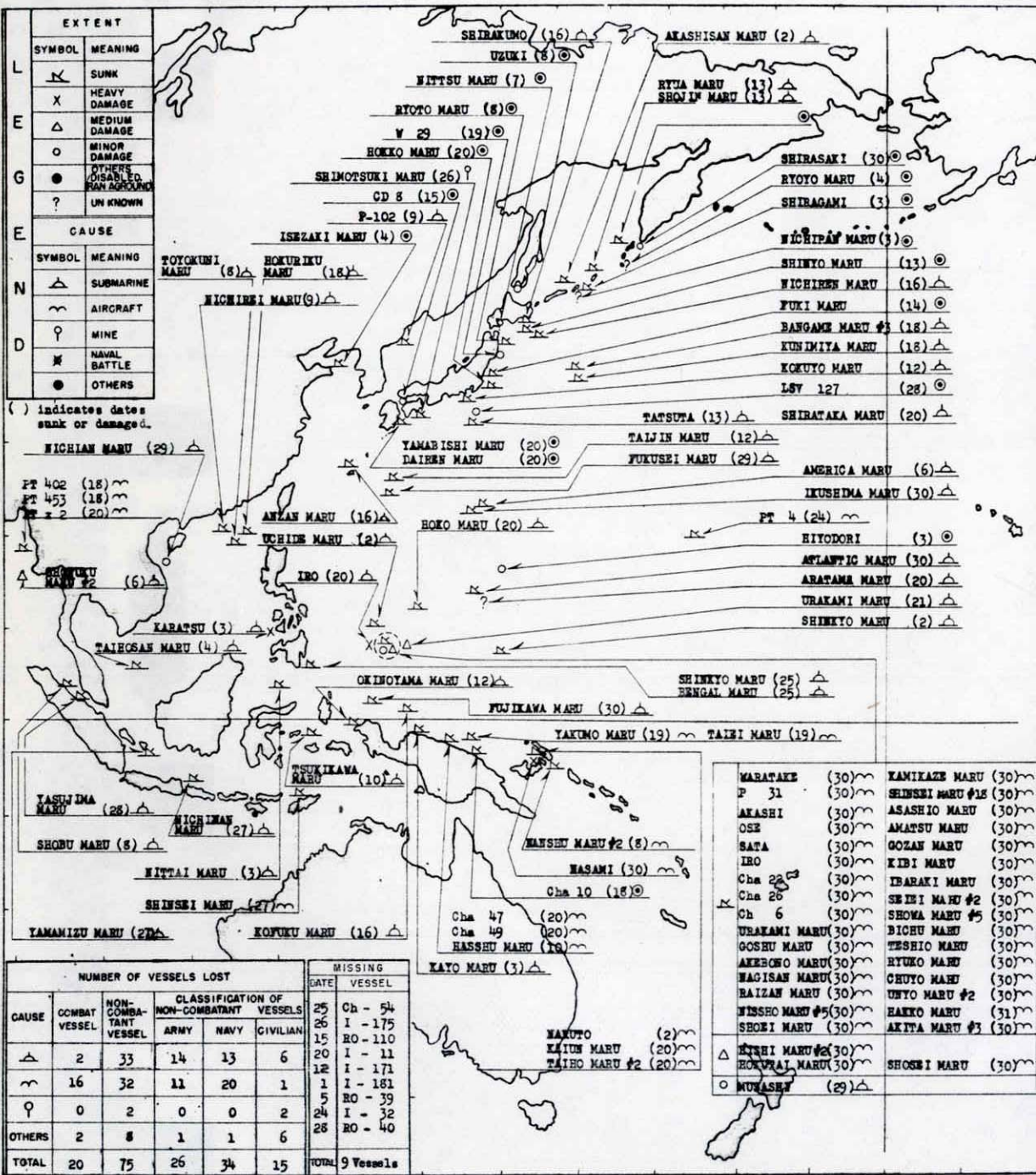


DATE	NAME OF VESSEL	TYPE	TON-NAGE	LOSSES			DATE	NAME OF VESSEL	TYPE	TON-NAGE	LOSSES		
				PLACE	CAUSE	EXTENT					PLACE	CAUSE	EXTENT
17	YAMAGIRI MARU	B-AG	6438	TRUK	△	△	24	KUNISHIMA MARU	B-Misc	4083	34-11N, 136-48E	△	△
17	FUJISAN MARU	H-Tanker	9524	"	△	△	25	NISSHO MARU	B-Tanker	10526	5-50N, 126-0E	△	△
17	WICHIPO MARU	B-Trans	6534	8-50N, 135-40E	△	△	25	RUSSI MARU	A-Cargo	4805	7-55N, 115-15E	△	△
17	GYOTEN MARU	A-Cargo	6894	8-0N, 149-17E	△	△	25	TANBO MARU	C-Cargo	6200	7-41S, 113-10E	△	△
17	KUNISEI MARU	C-Tanker	5184	8-0N, 149-17E	△	△	25	KYOKUTO MARU	B-Tanker	10051	5-38N, 126-0E	△	X
17	IWATE MARU	A-Cargo	2984	RABAU	△	△	25	TAIKYO MARU	A-Cargo	5244	SWO Island Sea	△	?
17	UWAI MARU #6	B-AG	3220	TRUK	△	△	25	TATSUGIKU MARU	A	839	2-46N, 150-42E	△	△
17	HAKAI MARU	"	4739	"	△	△	26	TAIGEN MARU #3	A-Cargo	5255	1-51N, 139-0E	△	△
17	WOMOKAWA MARU	"	3829	"	△	△	26	ITAMI MARU	C-Cargo	875	33-53N, 131-09E	△	△
17	YUBAS MARU	A-Cargo	3217	"	△	△	26	FUSO MARU	C-Cargo	997	40-32N, 139-30E	△	△
17	TAIHO MARU	B-AG	2827	"	△	△	27	CETLON MARU	B-Misc	4905	31-45N, 127-40E	△	△
17	HAKUSHUN MARU	"	7112	"	△	△	27	DAIHEN MARU	A-Cargo	2475	2-0S, 127-40E	△	△
17	YAMAKISAN MARU	"	4776	"	△	△	27	SUMIYOSHI MARU	B-Misc	?	RABAU Area	△	△
17	JOZAN MARU	"	1086	SOUTH PACIFIC Area	△	△	27	NIYAKO MARU	C-Cargo	124	Area of GOTO I	△	△
17	KENSHO MARU	"	4861	TRUK	△	△	28	KAIKO MARU	B-AG	3548	50-2N, 155-26E	△	△
17	SHINKOKU MARU	B-Tanker	10020	"	△	△	28	AKIURA MARU	A-Cargo	6803	0-15N, 133-02E	△	△
17	NIFFO MARU	B-Trans	3763	"	△	△	29	SAKITO MARU	"	9245	22-40N, 131-50E	△	△
17	FUJIKAWA MARU	B-AG	6938	"	△	△	29	AKI MARU	A-Cargo	11409	OKINAWAGARI I	△	?
17	ZUIBO MARU	C-Tanker	5135	31-16N, 121-46E	△	?	29	SHOHO MARU	A-Cargo	2723	0-15N, 133-2E	△	△
18	SHINSOKU MARU	B-AG	3202	28-22N, 121-50E	△	△	29	CHOKA MARU	C-tow boat	296	HSIANG on YANGTZE	△	△
18	TOAN MARU	C-Cargo	2110	7-23N, 151-51E	△	?	3	NICHIAI MARU	A-Cargo	5439	3-2S, 149-55E	△	X
18	WIFUKU MARU	B-CH PG	3520	7-55N, 93-3E	△	△							
19	NANSEI MARU	A-Cargo	5019	14-28N, 114-27E	△	△							
19	ICHIYO MARU	C-Tanker	5106	200 mi SE PERCEL I	△	△							
19	NICHIRIN MARU	"	5162	"	△	△							
19	TAIKEI MARU	A-Cargo	4739	21-48N, 119-50E	△	△							
19	ASAHIO MARU	B-Tanker	5141	15-46N, 115-57E	△	?							
19	SHIHO MARU	A-Cargo	1933	2-50S, 150-55E	△	△							
19	NISSHIN MARU #3	C-Cargo	2717	Near HAKODATE	△	?							
20	TOSHIN MARU	A-Cargo	1917	21-48N, 119-50E	△	△							
20	WANTO MARU	C	3614	TRIMOTE I	△	△							
20	TALJIN MARU	C-Cargo	5154	24-15N, 123-15E	△	X							
21	TAIGEN MARU #6	A-Cargo	510	1-51N, 139-0E	△	△							
21	KOKAI MARU	B-Misc	3871	Near KAVIENG	△	△							
21	KOWA MARU	B-AG	1106	"	△	X							
21	HASSHU MARU	A-Cargo	2655	0-15S, 139-40E	△	△							
21	YAWATA MARU #2	B-Picket	39	RABAU	△	△							
22	FUKUYAMA MARU	B-AG	3551	40 mi W of SAIPAN	△	△							
22	TEIKO MARU	A-Pass	15105	3-10N, 109-15E	△	△							
22	NIKKI MARU	A-Cargo	5857	0-11S, 135-0E	△	△							
22	TAISHO MARU	"	4815	RABAU	△	△							
22	CHIYODA MARU #5	"	408	S PACIFIC Area	△	△							
22	KYOSHI MARU	B-Misc	556	KAVIENG	△	△							
22	TAKATORI MARU	C-Tanker	521	RABAU	△	△							
22	FUKU MARU #2	B-Picket	39	RABAU area	△	?							
22	TENJIN MARU #2	"	38	RABAU	△	△							
22	YAMASHIRO MARU	B-Repair	6776	TRUK	△	△							
23	KIMISHIMA MARU	B-AG	5193	30-11N, 140-49E	△	△							
23	KOYO MARU	B-Misc	5471	28-09N, 141-13E	△	△							
23	OGURA MARU #3	B-Tanker	7358	4-23N, 129-5E	△	△							
23	SHINYUBARI MARU	B-Trans	5354	W of SAIPAN	△	△							
23	HORBI MARU	C-Cargo	5588	26-20N, 126-11E	△	△							
23	TEIKO MARU	C-Tanker	5113	26-20N, 126-11E	△	△							
23	GYOKO MARU	C-Cargo	5342	Off WAHA, OKINAWA	△	△							
23	SEIZAN MARU	B-Misc	4243	SAIPAN	△	△							
23	SHOAN MARU	B-AG	5624	"	△	△							
23	TENKO MARU	C-Cargo	1274	MOKPO, KOREA	△	△							
23	TAMA MARU #6	SCS	279	KAVIENG	△	?							
23	EIKO MARU	C-Cargo	1843	15-12N, 144-52E	△	?							
24	CHOKO MARU	B-Tanker	1794	15-46N, 144-10E	△	△							
24	WCHIZEN MARU	B-Misc	2424	15-45N, 143-29E	△	△							
24	NAIPO MARU	B-Tanker	10033	24-20N, 122-23E	△	△							
24	ASAMA MARU	B-Misc	16975	24-15N, 122-19E	△	△							
24	SHUNZAN MARU #2	"	608	Port of KUSATSU	△	△							
24	YOKO MARU	"	23	TANGTZE	△	△							

(Note: YAMASHIRO MARU sunk by sub-marines on 22 Feb; all others sunk 17 Feb by aircraft.)

(Note: This breakdown of vessels includes the previous page.)

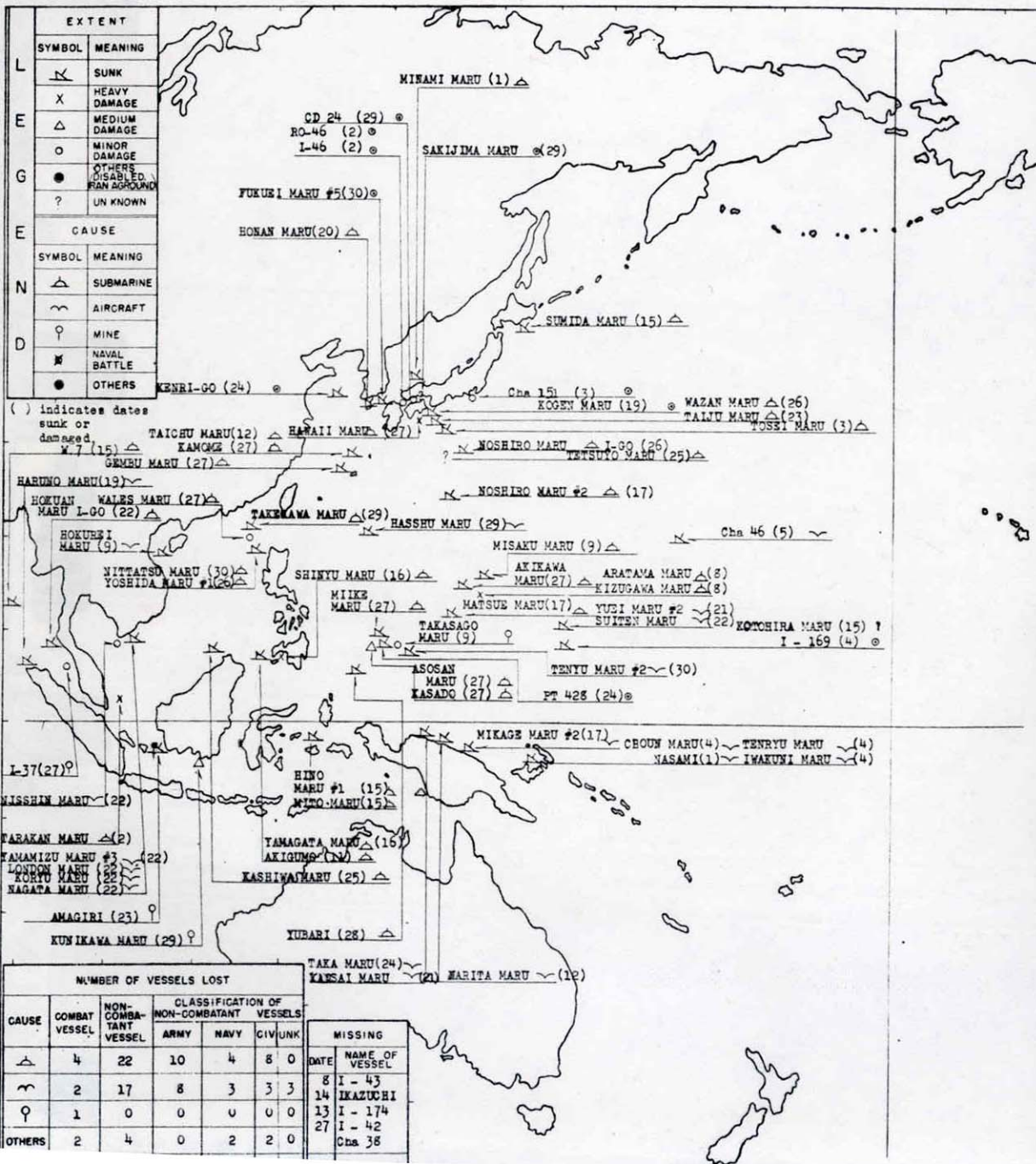
Table Showing Losses of Combatant and Non-Combatant Vessels



DATE	NAME OF VESSEL	TYPE	TON-NAGE	LOSSES			DATE	NAME OF VESSEL	TYPE	TON-NAGE	LOSSES		
				PLACE	CAUSE	EXTENT					PLACE	CAUSE	EXTENT
(Combatant)													
1	I-181	SS		E of NEW GUINEA	?	?	12	TALJIN MARU	C-Cargo	1937	KITA-OAGARI JIMA	△	△
2	NARUTO	AO		RABUL	△	△	13	SHOJIN MARU	A-Cargo	1942	47-39N, 152-45E	"	"
3	KARATSU	PG		SULU Sea	△	X	13	RYUO MARU	A-Cargo	1915	"	"	"
3	SHIRAGAMI	Cmc		S of UROFU I.	○	△	13	SHINTO MARU	A-Cargo	670	Near NITTO SAKI	○	"
3	HITODORI	TB		SAIPAN	○	△	14	FUKI MARU	C-Cargo	2453	37-29N, 141-35E	"	"
5	RO-39	SS		E of WORLE I.	?	?	16	WICHIREN MARU	A-Cargo	5460	42-18N, 145-11E	△	"
8	UZUKI	DD		OTOMARI Bay	○	○	16	KOPUKU MARU	A-Cargo	1919	0-5N, 137-0E	"	"
12	I-171	SS		W of BUKA I.	?	?	16	ANZAN MARU	C-Cargo	5493	27-36N, 128-58E	"	"
13	TATSUTA	CL		Near HACHIJUJIMA	△	△	18	KUJIMYA MARU	B-Picket	104	37-0N, 151-0E	△	△
15	OD 8	DE		Near KABUTOSHIMA	○	?	18	BANGAME MARU #3	B-Picket	99	38-0N, 151-0E	"	"
15	RO-110	SS		INDIAN Ocean	?	?	18	HOKURIKU MARU	B-AG	8399	19-24N, 116-50E	"	"
16	SHIRAKUMO	DD		40 mi. S of AKKESH	△	△	18	YAKUMO MARU	A-Cargo	3198	130 mi E HOLLANDIA	"	"
18	PT 402, 453	PT		Coast of BURMA	△	△	19	TAIHO MARU	A-Cargo	3221	"	"	"
18	Cha 10	SCS		Near WYWAK	△	△	19	YAKUMO MARU	A-Cargo	3221	"	"	"
19	W 29	AM		KAMAISHI Hbr	○	○	20	SHIRATAKA MARU	B-PC	1327	30-40N, 140-42E	△	△
20	PT x 2	PT		Around AKTAB	△	△	20	HOKO MARU	B-AP	1521	10-9N, 138-10E	"	"
20	Cha 49, 47	SCS		130 mi E HOLLANDIA	"	"	20	YAMABISHI MARU	C-Cargo	879	33-44N, 132-19E	○	"
20	IRO	AO		7-22N, 132-58E	?	?	20	DAIREN MARU	C		"	"	"
22	L-11	SS		S of FUNAFUTI I	?	?	20	HOKO MARU	C-Cargo	4470	INUBOSAKI	"	"
24	PT 4	PT		WAKE I	△	△	20	ARATAMA MARU	B-Trans	6783	Near GUAM I	△	?
24	L-32	SS		W of MARSHALLS	?	?	20	KAIUN MARU	B-AG	126	S tip of RABUL	△	△
25	Ch 54	PC		75 mi N CHICHUJIMA	△	"	20	TAIHO MARU #2	B-Picket	39	"	"	"
26	L-175	SS		Near MARSHALLS	?	"	21	URAKAMI MARU	B-AR	4317	6-58N, 136-29E	△	△
28	LSY 127	LSY		Around IZU Is	?	○	21	ATSU MARU	A	499	S SEAS	△	△
28	RO-40	SS		INNER S SEAS Area	?	?	25	SHINKYO MARU	B-AG	2672	5-37N, 125-58E	△	"
29	MUSASHI	BB		Outside PALAU Hbr	△	△	25	BENGAL MARU	A-Cargo	5399	5-38N, 125-50E	"	"
30	WAKATAKE	DD		PALAU	△	△	26	SHIMOTSUKI MARU	C-Cargo	875	Off MURTOZAKI	♀	"
30	P 31	YP		"	"	"	26	TSEJIN MARU #3	B-AG	198	Near NAPIA I	△	"
30	AKASHI	AR		"	"	"	27	NICHIAN MARU	A-Cargo	2732	7-27S, 115-55E	△	"
30	OSE	AO		"	"	"	27	YAMANIZU MARU	C-Tanker	5154	3-53S, 109-42E	"	"
30	SATA, IRO	AO		"	"	"	27	SHINSEI MARU	A	575	TIMOR I	"	"
30	Cha 22, 26	SCS		"	"	"	28	YASUJIMA MARU	A-Cargo	1910	3-38N, 100-50E	△	"
30	Cha 53	SCS		"	"	"	29	FUKUSEI MARU	C-Cargo	2219	OKINO-OAGARIJIMA	"	"
30	Ch 6	PC		"	"	"	29	NICHIAN MARU	C-Cargo	6197	17-42N, 109-57E	"	○
30	HASAMI	Cmc		RABUL	"	X	30	IKUSHIMA MARU	B-AG	3943	20-41N, 143-04E	"	△
30	SHIRASAKI	AF		Near PARAMUSHIRO I	○	○	30	ATLANTIC MARU	B-AG	5872	12-20N, 145-55E	"	"
(Non-combatant)													
2	UCHIHE MARU	A-Cargo	5274	9-0N, 132-45E	△	△	30	SHINSEI MARU #18	B-AG	2711	"	"	"
2	SHINKYO MARU	A-Cargo	5139	5-22N, 148-27E	"	"	30	ASASHIO MARU	B-011	5141	"	"	"
2	AKASHISAN MARU	B-AG	4541	46-0N, 149-5E	"	"	30	HAGISAN MARU	B-AG	4391	"	"	"
3	NITTAI MARU	A-Cargo	6484	3-18N, 123-56E	"	"	30	AMATSU MARU	B-011	2567	"	"	"
3	KATO MARU	A-Cargo	4368	1-40S, 138-50E	"	"	30	GOZAN MARU	B-AG	3212	"	"	"
3	NICHIRAN MARU	A-Cargo	6503	S of UROFU I	○	?	30	HISHI MARU #2	B-011	850	"	"	△
3	TENYO MARU #2	B-AP	657	50-17N, 155-55E	"	△	30	KIBI MARU	A-Cargo	2759	"	"	△
4	TAIHOSAN MARU	B-011	10536	5-29N, 108-46E	△	"	30	HOKUTAI MARU	A-Cargo	5220	"	"	○
4	ISEZAKI MARU	C-Cargo	875	37-57N, 124-34E	○	"	30	SHOSEI MARU	B-XTF	773	"	"	"
4	RYOYO MARU	A-Cargo	5973	MATSUWA I	"	?	30	IBARAKI MARU	B-Picket	150	"	"	△
6	AMERICA MARU	B-AG	6069	22-19N, 141-54E	△	△	30	SEIJI MARU #2	B-Picket	113	"	"	"
6	SHOFUKU MARU #2	B-AG	729	15-52N, 94-17E	"	△	30	SHOWA MARU #5	B-PC	219	"	"	"
7	JUYO MARU	C-Cargo	5457	KOSCHANG (THAI)	?	△	30	BICHU MARU	A-Cargo	4667	Outside PALAU Hbr	"	"
7	NITTSU MARU	C-Cargo	2717	Off MURORAN	○	△	30	TESHIO MARU	A-Cargo	2840	Chan W of PALAU	"	"
8	TOYOKUNI MARU	C-Cargo	5792	19-21N, 116-9E	△	△	30	RYUKO MARU	B-AG	2764	PALAU	"	"
8	SHOBU MARU	B-AG	2002	3-38N, 99-22E	"	"	30	CHUYO MARU	A-Cargo	1941	"	"	△
8	RYOTO MARU	C-Cargo	878	Off HACHIMONE Hbr	○	"	30	UYU MARU #2	A-Tanker	634	PALAU Hbr	"	"
8	HANSHU MARU #2	B-Picket	43	DUKER of YORK I	△	"	30	NISHO MARU #5	B-AG	782	PALAU	"	"
9	WICHIRI MARU	C-Cargo	5396	19-44N, 115-52E	"	"	30	SHOJI MARU	A-Cargo	1877	"	"	"
10	TSUKIKAWA MARU	A-Cargo	4673	1-18S, 128-12E	"	"	30	AKITA MARU #3	C	239	ANGAUR I	"	"
10	HASSHU MARU	A-Cargo	2655	HOLLANDIA	"	"	31	HAKKO MARU	B-Picket	150	PALAU	"	"
12	OKINOTAMA MARU	A-Cargo	871	0-20S, 132-5E	△	"							
12	KOKUYO MARU	B-AG	4667	32-52N, 139-12E	"	"							

Table Showing Losses of Combatant and Non-Combatant Vessels

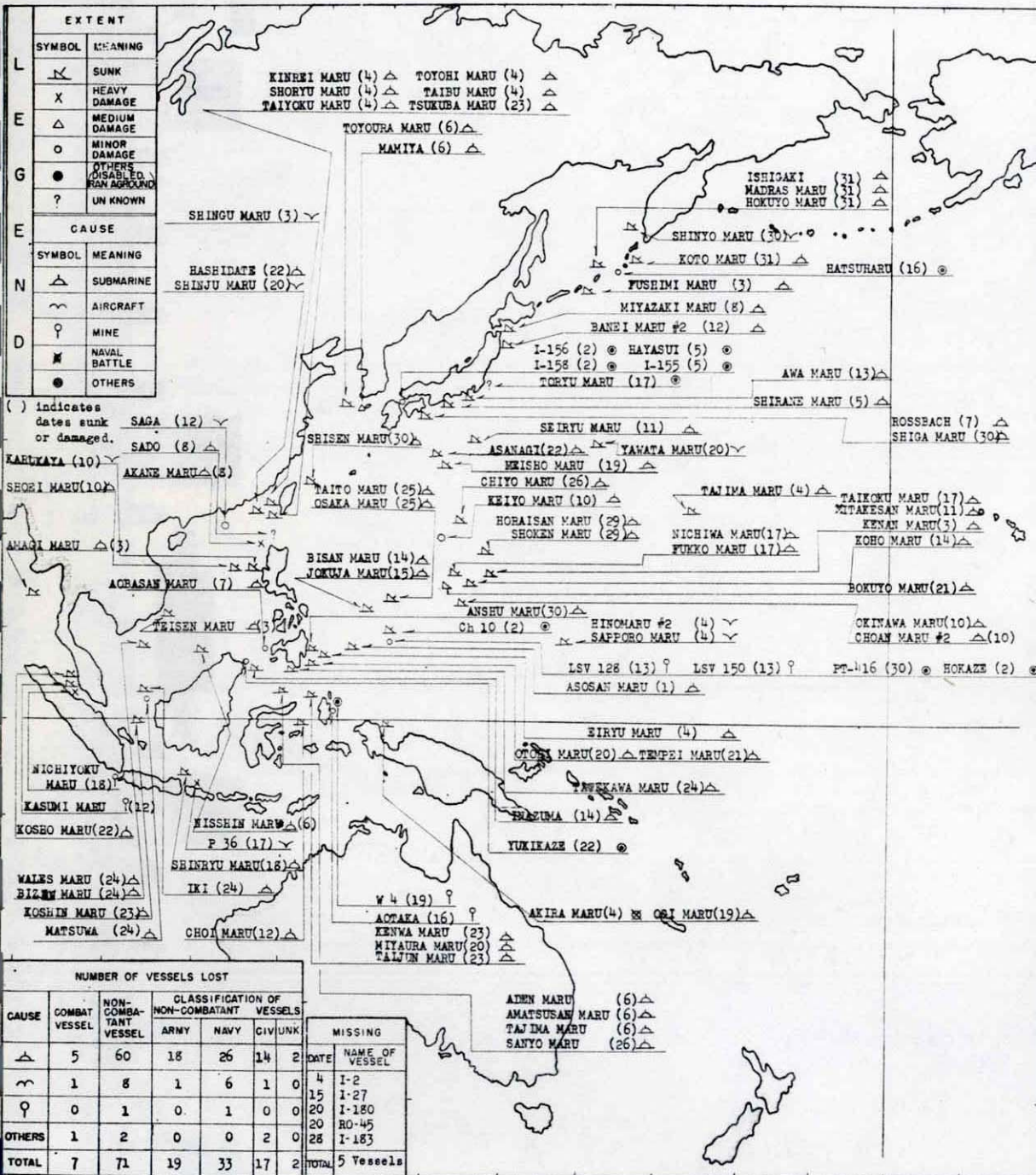
DATE April 1944



DATE	NAME OF VESSEL	TYPE	TON-NAGE	LOSSES			DATE	NAME OF VESSEL	TYPE	TON-NAGE	LOSSES		
				PLACE	CAUSE	EXTENT					PLACE	CAUSE	EXTENT
(Combatant)													
1	NASAMI	CMc		PABAU	~	K							
2	I - 46	SS		Near KOMINASE Lt.	o	o							
2	RO - 46	SS		"	o	o							
3	Cha 151	SCS		Mouth of TOMIURA Bay	o	o							
4	I - 169	SS		TRUK	o	K							
5	Cha 46	SCS		WAKE I	~	K							
8	I - 43	SS		S Seas area	?	?							
11	AKIGUMO	DD		ZAMBOANGA	△	K							
14	IKAZUCHI	DD		10-ON, 143-48E	△	?							
15	W 7	AM		ANDAMANS	△	K							
23	AMAGIRI	DD		2-12S, 116-45E	♀	K							
24	PT 428	PT		Inside PALAU Bay	o	K							
13	I - 174	SS		S of TRUK	?	?							
27	KAMOME	CMc		70 mi N of NALA	△	K							
27	I - 37	SS		S of FRANO	♀	o							
27	KASADO	DE		8-33N, 134-48E	△	△							
27	I - 42	SS		N of SOLOMONS	?	?							
28	YUBARI	CL		5-28N, 131-45E	△	K							
29	CD 24	DE		SETO Inland Sea	?	o							
?	Cha 38	SCS		Around TRUK	?	?							
(Non-combatant)													
1	MIYAMI MARU	C-Cargo	2398	35-59N, 131-19E	△	K							
2	TARAKAN MARU	B-Oil	5135	01-52N, 106-11E	△	X							
3	TOSEI MARU	A-Cargo	2814	30-14N, 137-45E	△	K							
4	CHOUJI MARU	"	124	PABAU	~	K							
4	IWAKUNI MARU	"	619	"	~	K							
5	TENRYU MARU	"	554	"	~	K							
8	ARATAMA MARU	B-Weapons	6783	13-16N, 145-11E	△	X							
8	KIZUGAWA MARU	B-AG	1915	"	△	X							
9	HOKUREI MARU	C	450	18-13N, 109-13E	~	K							
9	TAKASAGO MARU	B-AH	9347	PALAU	♀	o							
9	MISAKU MARU	B-AG	4500	15-32E, 145-0E	△	K							
12	TAICHU MARU	C-Cargo	3213	28-5N, 128-57E	△	K							
12	NARITA MARU	C-Cargo	1915	Off HOLLANDIA	~	K							
15	SHIMIDA MARU	"	2022	42-4N, 142-22E	△	K							
15	MIYO MARU	A-Cargo	7061	2-25S, 127-24E	△	K							
15	HINO MARU #1	C-Cargo	2671	"	△	K							
15	KOTOHIRA MARU	B-AG	39	TRUK	?	K							
16	YAMAGATA MARU	A-Cargo	3807	6-52N, 123-47E	△	K							
16	SHINTU MARU	"	4621	6-22N, 123-42E	△	X							
17	MATSUE MARU	"	7061	10-30N, 142-44E	△	K							
17	NOSHIO MARU #2	B-KAM	216	120 mi S HAAJIMA	△	K							
17	MIKAGE MARU #2	A	617	AITAPE, NEW GUINEA	~	K							
19	KOGEN MARU	B-AG	2965	Off HIROMISAKI	o	K							
19	HARUNO MARU	A	778	SARANG	~	K							
20	HONAN MARU	C-Cargo	5401	NW of KIUSHU	~	K							
21	KANSAI MARU	A-Cargo	472	SAMI	~	K							
21	YUEI MARU #2	?	?	MURILO I	~	K							
22	LONDON MARU	A-Cargo	7190	SE JACQUES	~	K							
22	KORYU MARU	B-Oil	6680	"	~	K							
22	NAGATA MARU	B-AG	2969	"	~	K							
22	YAMAMIZU MARU #3	C-Tanker	5244	"	~	K							
22	NISSHIN MARU	B-Tanker	16810	"	~	o							
22	HOKUAN MARU L-GO	B-ARS	558	7-14N, 99-14E	~	K							
22	SUITEN MARU	B-AG	1508	MURILO I (CAROLINES)	~	K							
23	TALJU MARU	C-Cargo	6886	Off SETO Inland Sea	~	K							
24	TAKA MARU	A-Cargo	302	1-36S, 138-47E	△	K							
24	KENRI GO	C-Cargo	?	34-48N, 128-32E	o	K							
25	KASPIYA MARU	A-Cargo	976	7-11N, 116-46E	△	K							
25	TESUYO MARU	A-Cargo	2130	NW of CRICHLIDMA	△	?							
26	WAZAN MARU	"	4851	33-31N, 135-24E	△	K							
26	YOSHINO MARU I-GO	"	2333	28-42N, 141-26E	△	K							
26	YOSHIDA MARU #1	A-Cargo	5425	18-6N, 119-40E	△	K							
27	AKIKAWA MARU	B-AG	5244	14-46N, 143-22E	△	K							
27	MIKE MARU	A-Cargo	11738	8-34N, 134-48E	△	K							
27	GEMBU MARU	C-Cargo	1872	27-16N, 128-21E	△	△							
27	ASOSAN MARU	A-Cargo	8811	8-34N, 134-48E	△	△							
27	HAWAII MARU	C-Cargo	9467	33-16N, 135-48E	△	X							
27	WALES MARU	A-Cargo	6586	19-20N, 118-50E	△	o							
29	TAKEKAWA MARU	"	1930	19-20N, 118-50E	△	K							
29	SAKIJIMA MARU	"	1224	SETO Inland Sea	o	?							
29	HASSHU MARU	?	?	20-ON, 130-50E	~	K							
29	KUNIKAWA MARU	B-AG	6863	BALIKPAPAN	♀	△							
30	NIITATSU MARU	C-Tanker	2859	19-4N, 119-14E	~	K							
30	TENYU MARU #2	?	170	E of PALAU	~	K							
30	FUKUEI MARU #5	C-Cargo	320	33-50N, 131-19E	o	K							

Table Showing Losses of Combatant and Non-Combatant Vessels

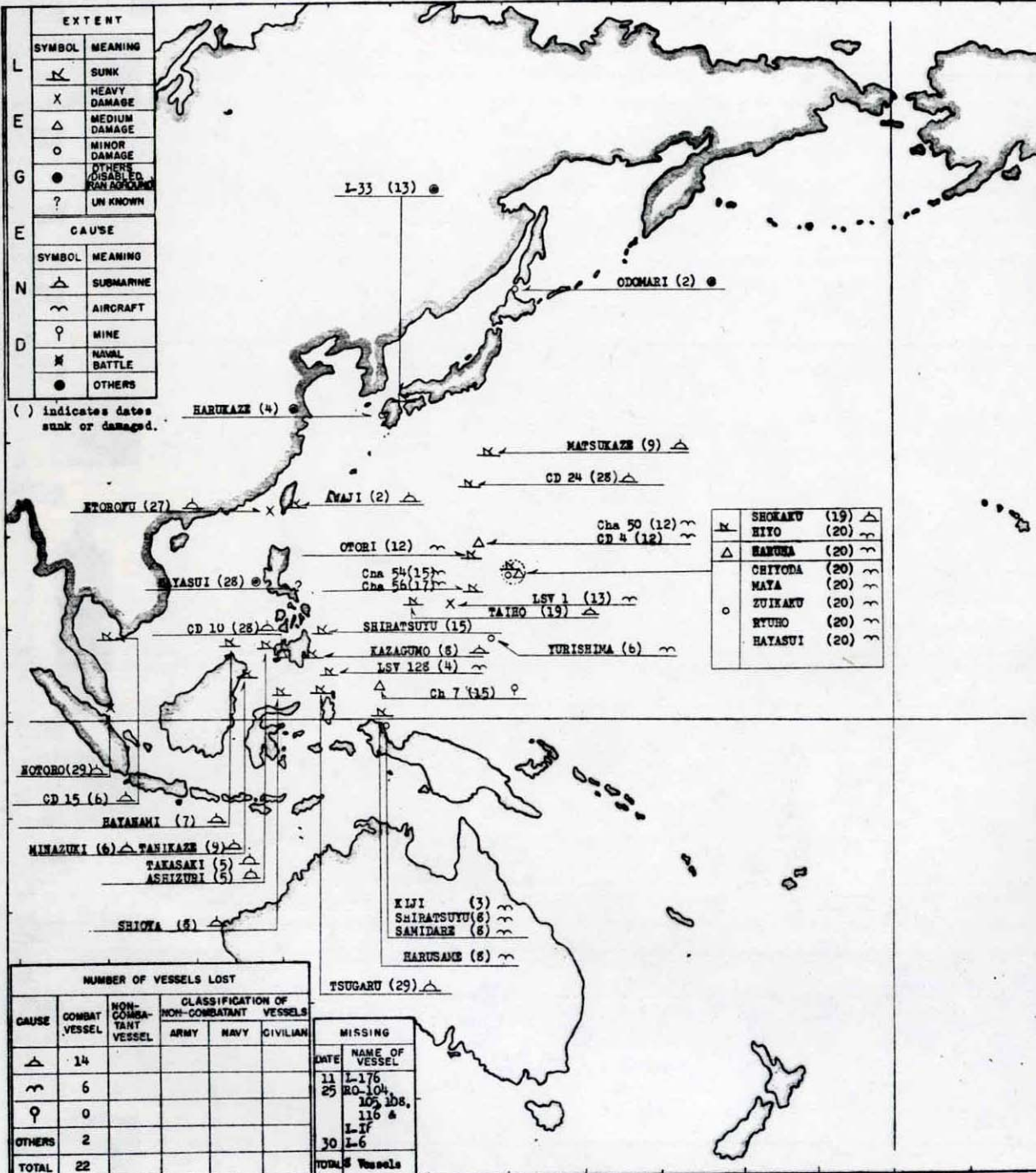
DATE May 1944



DATE	NAME OF VESSEL	TYPE	TON-NAGE	LOSSES			DATE	NAME OF VESSEL	TYPE	TON-NAGE	LOSSES		
				PLACE	CAUSE	EXTENT					PLACE	CAUSE	EXTENT
(Combatant)													
6	NISSIN MARU	C-Tanker	16801	7-19.5N, 116-52.5E	△	△	6	ADEN MARU	A-Cargo	5823	2-24N, 124-7E	△	△
6	TAJIMA MARU	"	6995	"	△	△	6	AMATSUSAN MARU	"	5886	"	△	△
2	I-156, I-158	SS		HIROSEIMA Bay	○	○	6	AMATSUSAN MARU	"	5886	"	△	△
2	HOKAZE	DD		FALAU	○	○	6	TOYOORA MARU	"	2510	32-18N, 127-11E	△	△
2	Ch 10	FC		"	○	△	7	ROSS'ACH	"	?	25 mi S MUROTOSAKI	△	△
4	I-2	SS		NW of SOLOMON	?	?	7	AOBASAN MARU	A-Cargo	8811	7-10N, 121-50E	△	○
5	HAYASUI	AO		HIROSEIMA Bay	○	○	8	MIZAZAKI MARU	C	3943	41-52N, 141-12E	△	△
5	I-155	SS		"	○	○	8	AKANE MARU	C-Tanker	10241	19-19N, 120-19E	△	△
6	MAMIYA	AF		32-12N, 127-2E	△	△	10	SHOHEI MARU	B-Misc	7255	15-78N, 119-32E	△	△
8	SADO	DE		19-19N, 120-19E	△	?	10	OKINAWA MARU	B-Misc	2256	11-31N, 143-41E	△	△
10	KARUYATA	DD		15-47N, 119-32E	△	△	10	FEIYO MARU	"	6441	19-27N, 140-0E	△	○
12	SAGA	FR		TANTAI, S CHINA Sea	△	○	10	CHOAN MARU #2	B-Misc	2631	11-31N, 143-41E	△	△
13	LSV 128	LSV		FALAU	?	○	11	SEIRYU MARU	A-Cargo	1904	29-41N, 141-35E	△	△
13	LSV 150	LSV		"	?	○	11	MITAKESAN MARU	B-Misc	4441	14-57N, 145-30E	△	△
14	IKAZUMA	DD		5-3N, 119-36E	△	△	12	BANEI MARU #2	C-Cargo	1186	40-0N, 141-58E	△	△
15	I-27	SS		INDIAN OCEAN	?	?	12	CHOI MARU	B-Misc	1074	3-28S, 126-3E	△	△
16	HATSURU	DD		Near MATSUWA	○	○	12	KASUMI MARU	"	1400	3-24N, 99-28E	?	△
16	AOTAKA	CM		KACE Bay	?	○	13	AWA MARU	"	4532	34-25N, 138-40E	△	△
17	P 36	YP		SOERABAJA	△	△	14	PISAN MARU	B-Misc	4667	10-10N, 131-42E	△	△
19	W 4	AM		KACE Bay	?	○	14	KOHO MARU	A-Cargo	4291	13-41N, 144-42E	△	△
20	I-180	SS		N PACIFIC OCEAN	?	?	15	JOKUYA MARU	B-Misc	6440	10-10N, 131-48E	△	△
20	RO-45	SS		E of PHILIPPINES	?	?	17	TAIKOKU MARU	"	2633	14-58N, 144-49E	△	△
21	W 24	AM		"	?	○	17	NICHIIWA MARU	A-Cargo	4955	14-49N, 142-29E	△	△
22	YUKIHAZE	DD		TAWITAWI I	○	○	17	FUKKO MARU	"	384	"	△	△
22	ASHINAGI	DD		190mi, NW CHICHLIWA	△	△	17	TORYU MARU	C-Cargo	3112	Off CHOSHI	○	?
22	HASHIDATE	PR		21-8N, 117-20E	△	△	17	SHINHEI MARU	B-Misc	993	JAVA Area	△	△
24	IYI	DE		1-17N, 107-53E	△	△	17	ZUIHO MARU	B-Picket	35	DIXIE OF YORK I	△	△
24	MATSUWA	DE		"	△	○	18	SHINRYU MARU	A-Cargo	3181	7-33S, 113-16E	△	△
26	I-44	SS		"	?	○	18	NICHIIYOKU MARU	C-Cargo	1945	3-40N, 99-7E	?	△
28	I-183	SS		CENTRAL PACIFIC	?	?	19	OGI MARU	A-Cargo	200	MANOKWARI	△	△
30	PT 416	PT		FALAU	○	○	19	DAISHIN MARU	C-Cargo	6932	"	○	△
31	ISHIGAKI	DE		W of MATSUWA I	○	△	19	NEISHO MARU	B-Misc	31	OGASAWARA	△	△
(Non-combatant)													
1	ASOSAN MARU	A-Cargo	8811	7-5N, 130-0E	△	△	25	TAITO MARU	"	4466	11-14N, 135-12E	△	△
2	RYOYO MARU	"	5973	N PACIFIC OCEAN	△	△	25	OSAKA MARU	C-Cargo	3740	"	△	△
3	AMAGI MARU	A-Cargo	3165	ANDAMAN I	△	△	26	SANTO MARU	B-Misc	8360	2-46N, 124-22E	△	△
3	FUSHIMI MARU	A-Cargo	4935	45-30N, 149-10E	△	△	26	CHIYO MARU	B-Misc	657	20-8E, 141-55E	△	△
3	KENAN MARU	B-Misc	3129	15-20N, 145-34E	△	△	29	HORAISAN MARU	"	1999	16-19N, 145-25E	△	△
3	SHINGU MARU	C-Cargo	2745	22-20N, 118-20E	△	△	29	SHOKEN MARU	"	1942	"	△	△
3	TEISEN MARU	"	5050	CAMRANH Bay	△	△	30	SHOWA MARU #3	B-Picket	222	Ocean W KURILES I	△	△
4	HINO MARU #2	B-Misc	997	TROK	△	△	30	SHINTO MARU	"	92	NE of PARAMUSHIRO	△	△
4	SAPPORO MARU	B-XPC	400	"	△	△	30	ANSHU MARU	B-Misc	2601	FALIKUD I DAVAO Gulf	△	△
4	KINREI MARU	C-Cargo	5945	21-0N, 118-0E	△	△	30	SHIGA MARU	C-Cargo	742	MUPOMO SAKI	△	△
4	SHORYU MARU	"	6475	"	△	△	30	SHISEN MARU	C-Cargo	2201	24-32N, 123-24E	△	△
4	TAIYOKU MARU	"	5244	"	△	△	31	MADRAS MARU	A-Cargo	3802	W of MATSUWA I	△	△
4	TOYOHI MARU	"	6436	"	△	△	31	KOHO MARU	B-Misc	1053	47-55N, 151-42E	△	△
4	EIRYU MARU	B-XTN	758	(-14N, 129-12E	△	△	31	ROKUYO MARU	C-Cargo	1590	W of MATSUWA I	△	△
4	TAIEU MARU	C-Cargo	6440	21-0N, 118-0E	△	△							
4	TAJIMA MARU	B-Picket	89	172 mi W WAKE I	△	△							
4	AKIRA MARU	C	475	0-53S, 134-55E	△	△							
5	SHIRANE MARU	B-Misc	2825	33-20N, 135-32E	△	△							

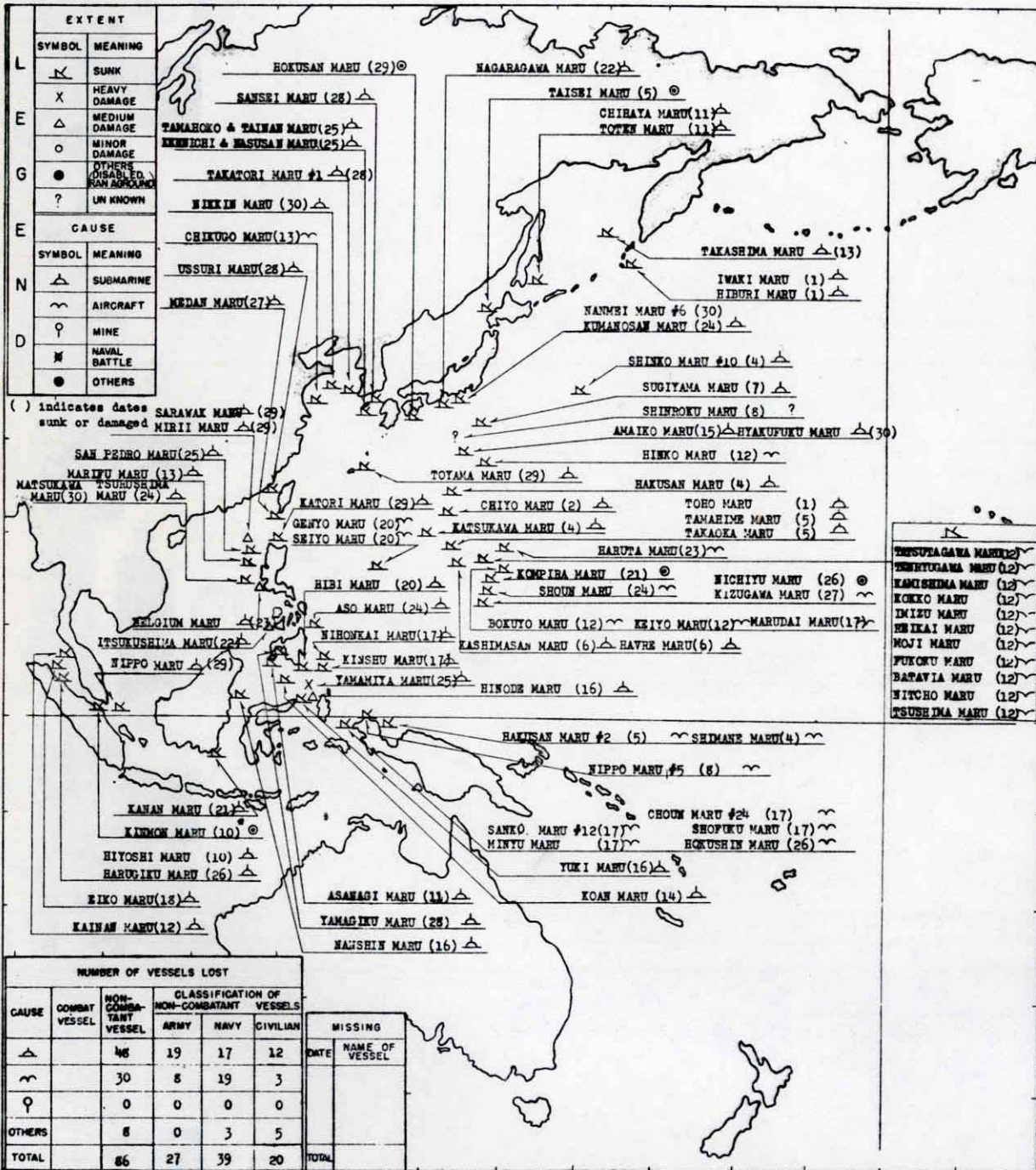
Table Showing Losses of Combatant and Non-Combatant Vessels

DATE June 1944



DATE	NAME OF VESSEL	TYPE	TON-NAGE	LOSSES		DATE	NAME OF VESSEL	TYPE	TON-NAGE	LOSSES	
				PLACE	CAUSE/EXTENT					PLACE	CAUSE/EXTENT
(Combatant)											
2	ODOMARI	Ice Break.		WAKKANAI	● ○						
2	AWAJI	DE		Near YASHO I	△ X						
3	KIJI	FB		MANOKWARI	○						
4	HARUKAZE	DD		MARIAKE Bay	● ○						
4	LSV 128	LSV		4-0N, 129-45E	∩ X						
5	TAKASAKI	AO		6-44N, 120-55E	△						
5	ASHIZURI	"		"	"						
6	YURISHIMA	CMc		7-46N, 147-30E	∩ ○						
6	CD 15	DD		SW of C ST JACQUES	△ X						
6	MINAZUKI	DD		4-2N, 119-18E	"						
7	HAYANAMI	DD		S of TAWITAWI	"						
8	SHIOYA	AO		120 mi NW MENADO	"						
8	KAZAGUMO	DD		Mouth of DAVAO Bay	"						
8	HARUSAME	"		8 mi NW MANOKWARI	∩						
8	SHIRATSUTU	"		"	○						
8	SAMIDARE	"		"	○						
9	SHIGURE	"		W NEW GUINEA	∩						
9	MATSUKAZE	"		40 mi NE CHICHELWIMA	△ X						
9	TANIKAZE	"		4-55N, 119-40E	"						
11	I-176	SS		Near BUKA	?						
12	Cha 50	SCS		17-32N, 144-0E	∩ △						
12	CD 4	DE		17-20N, 144-10E	"						
12	OTORI	FB		"	∩ X						
13	RO-43	SS		"	∩ ○						
13	I-33	SS		IYO Chan	● X						
13	LSV 1	LSV		11-43N, 140-42E	X						
15	SHIRATSUTU	DD		Off NE MINDANAO	∩ X						
15	Ch 7	PC		4-3N, 135-8W	♀ △						
15	Cha 54	SCS		ROTA I.	∩ X						
17	Cha 56	"		"	"						
19	SHOKAKU	CV		Off SAIPAN	△						
19	TAIHO	"		250 mi, N of YAP I.	"						
20	CHIYODA	CVL		MARIANAS	∩ ○						
20	HITO	CV		"	∩ X						
20	HARUNA	BB		"	∩ △						
20	MAYA	CA		"	∩ ○						
20	ZUIKAKU	CV		"	"						
20	RYUDO	CVL		"	"						
20	HAYASUI	AO		"	"						
25	RO-104	SS		S PACIFIC Ocean	?						
25	RO-105	"		"	?						
25	RO-106	"		"	?						
25	RO-108	"		"	?						
25	RO-116	"		"	?						
25	L-16	"		SOLOMONS area	?						
27	NOTORFU	DE		21-10N, 120-31E	△ X						
28	CD 24	"		S coast of IO-JINA	" X						
28	CD 10	"		06-50N, 122-33E	" △						
28	HAYASUI	AO		ALBAY GULF	● △						
29	NOTORO	AV		SINGAPORE	△ X						
29	TSUGARU	CM		MOROTAI I.	" X						
30	L-6	SS		NW of SOLOMONS	?						

Table Showing Losses of Combatant and Non-Combatant Vessels

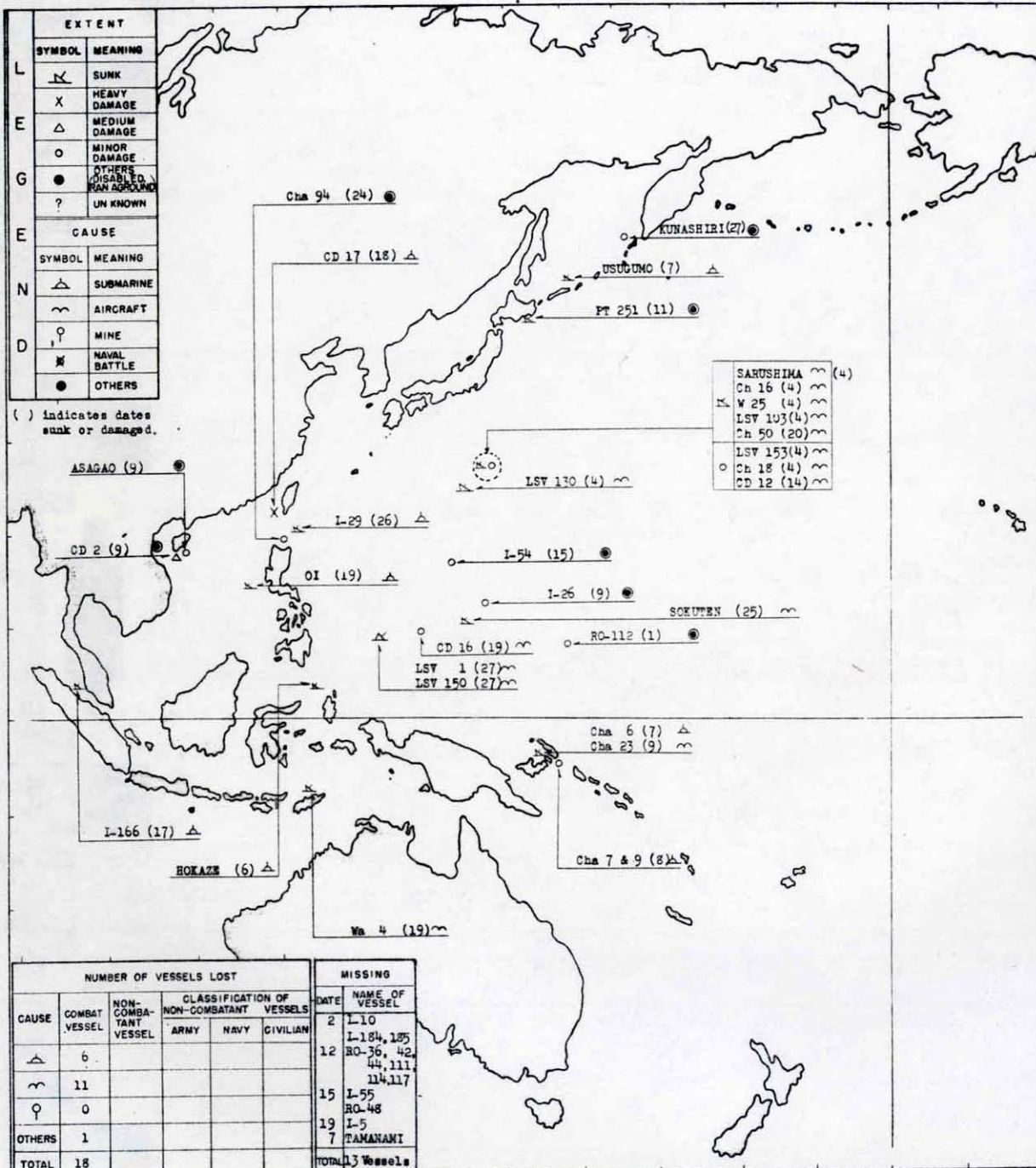


CAUSE	NUMBER OF VESSELS LOST				MISSING		
	COMBAT VESSEL	NON-COMBATANT VESSEL	CLASSIFICATION OF VESSELS			DATE	NAME OF VESSEL
			ARMY	NAVY	CIVILIAN		
△		46	19	17	12		
~		30	8	19	3		
♀		0	0	0	0		
OTHERS		8	0	3	5		
TOTAL		86	27	39	20	TOTAL	

DATE	NAME OF VESSEL	TYPE	TON-NAGE	LOSSES			DATE	NAME OF VESSEL	TYPE	TON-NAGE	LOSSES		
				PLACE	CAUSE	EXTENT					PLACE	CAUSE	EXTENT
	(Non-combatant)						23	HARUTA MARU	B-AG	18	PAGAN	~	△
							24	SHOU MARU	"	4395	ROFA	~	△
							24	ASO MARU	A-Cargo	3028	2-51N, 125-5E	~	△
1	TOHO MARU	B-AG	4716	16-5N, 141-14E	△	△	24	KOMANOSAN MARU	B-AG	2857	34-45N, 139-30E	△	△
1	IWAKI MARU	"	3124	MATSUWA I	△	△	24	TSURUSHIMA MARU	A-Cargo	4645	14-15N, 139-40E	△	△
1	HIBURI MARU	A-Cargo	4366	"	△	△	25	TAMAHOKO MARU	"	6780	32-24N, 129-38E	△	△
2	CHIYO MARU	B-AG	4700	21-0N, 140-30E	△	△	25	KENICHI MARU	"	1937	"	△	△
4	KATSUKAWA MARU	A-Cargo	6886	19-45N, 138-15E	△	△	25	TAISAN MARU	C-Cargo	3175	"	△	△
4	HOKUSAN MARU	Trans Misc	10330	SW of IWOJIMA	△	△	25	WASUSAN MARU	C-Tanker	4399	"	△	△
4	SHINKO MARU #10	B-Picket	72	35-47N, 154-54E	△	△	25	SAN PEDRO MARU	"	7268	16-17N, 119-40W	△	△
4	SHIMANE MARU	B-SCS	93	MANOKWARI	~	~	25	YAMAMIYA MARU	A-Cargo	6440	3-28N, 127-5E	△	X
5	TAMAHIME MARU	B-AG	3080	18-40N, 140-35E	△	△	26	HARUGIKU MARU	"	3040	3-15N, 99-46E	△	△
5	TAKAOKA MARU	A-Cargo	7006	"	△	△	26	HOKUSHIN MARU	A-Cargo	468	1-3E, 131-08E	△	△
5	HOKUSAN MARU #2	B-SCS	89	MANOKWARI	~	~	26	NICHITU MARU	B-Trans	6817	GUAM	△	△
5	TAISEI MARU	C-Cargo	3601	Off KAMUNISAKI	△	△	27	MEDAN MARU	C-Tanker	5135	21-10N, 120-31E	△	△
6	KASHIMASAN MARU	B-AG	2825	16-28N, 142-16E	△	△	27	KIZUGAWA MARU	B-Trans	1915	GUAM	~	△
6	HAYRE MARU	A-Cargo	5652	"	△	△	28	SATSEI MARU	B-Trans	2386	33-53N, 129-1E	△	△
7	SUGIYAMA MARU	B-Cargo	4376	31-6N, 142-34E	△	△	28	USSURI MARU	A-Cargo	6385	23-45N, 119-57E	△	△
8	SHIROKU MARU	B-AG	2857	200 mi N CHICHUJIMA	?	?	28	YAMAGIKU MARU	A-Cargo	5236	6-50N, 122-32E	△	△
8	NIIPPO MARU #5	A-Tanker	140	0-33S, 132-53E	~	~	28	TAKATORI MARU #1	B-AG	878	Sea west of HOKPO	△	△
10	HIYOSHI MARU	A-Cargo	536	3-0N, 99-50E	△	△	29	NIIPPO MARU	C-Cargo	6079	0-44N, 105-42E	△	△
10	KINOH MARU	C-Cargo	2670	SINGAPORE	△	△	29	TOYAMA MARU	A-Cargo	7089	27-47N, 129-5E	△	△
11	ASANAGI MARU	B-Trans	5141	6-0N, 120-50E	△	△	29	KATORI MARU	B-Trans	1923	19-0N, 121-42E	△	△
11	CHIHAYA MARU	C-Cargo	1160	46-50N, 144-5E	△	△	29	MIRII MARU	B-Trans	10564	17-13N, 116-16E	△	△
11	TOTEN MARU	C	3823	"	△	△	29	SARAWAK MARU	C-Tanker	5153	"	△	△
12	TATSUGAWA MARU	B-Trans	1923	17-32N, 144-5E	△	△	29	HOKUSAN MARU	C-Cargo	999	34-20N, 133-41E	△	△
12	TSURUTSUGAWA MARU	B-AG	3883	17-32N, 144-10E	△	△	30	HYAKUFUKU MARU	B-Trans	986	28-20N, 141-23E	△	△
12	KAMISHIMA MARU	"	2245	"	△	△	30	NIKKIN MARU	C-Cargo	5857	35-5N, 125-0E	△	△
12	KOKKO MARU	B-ITN	716	"	△	△	30	NANBEI MARU #6	C-Tanker	834	GOZENIWA	△	△
12	IMIZU MARU	B-Trans	2924	"	△	△	30	MATSUKAWA MARU	A-Cargo	3632	14-25N, 119-45E	△	△
12	REIKAI MARU	B-AG	2812	"	△	△	30	AIKOKU MARU	B-Picket	38	KWAIJALAN	△	△
12	NOJI MARU	A-Cargo	3831	"	△	△							
12	FOKOKU MARU	A-Cargo	2851	"	△	△							
12	BATAVIA MARU	B-AG	4392	"	△	△							
12	NITCHO MARU	"	1942	"	△	△							
12	FOKOKU MARU	"	2726	SAIPAN	△	△							
12	KIYUO MARU	B-Trans	6441	"	△	△							
12	KAINAN MARU	B-AG	1130	PHUKET (THAILAND)	△	△							
12	TSUSHIMA MARU	C	2245	17-32N, 144-10E	△	△							
12	HIWKO MARU	B-AG	5418	Off CHICHUJIMA	△	△							
13	TAKASHIMA MARU	A-Cargo	5633	50-53N, 151-12E	△	△							
13	MARIFU MARU	C-Tanker	5135	16-0N, 119-41E	△	△							
13	CHIKUGO MARU	C-Cargo	357	32-25N, 122-40E	△	△							
14	KOAN MARU	A-Cargo	3183	4-35N, 122-23E	△	△							
15	AMAIKO MARU	"	4804	29-30N, 141-7E	△	△							
16	YUKI MARU	"	5704	2-23N, 128-43E	△	△							
16	HIWODE MARU	"	1916	"	△	△							
16	WANSHEI MARU	C-Cargo	1422	2-22N, 118-14E	△	△							
17	NIHONKAI MARU	B-Trans	2681	6-36N, 127-55E	△	△							
17	KINSHU MARU	B-AG	5606	6-30E, 126-18E	△	△							
17	SANKO MARU #12	A-Cargo	498	SORONG	△	△							
17	MINTU MARU	"	529	Port SORONG	△	△							
17	CHOON MARU #24	"	212	SORONG	△	△							
17	SHOFUKU MARU	C-Cargo	839	Cape SORONG	△	△							
17	MARDAI MARU	B-AG	19	SAIPAN	△	△							
18	WIKO MARU	B-XPO	3011	5-54N, 99-10E	△	△							
20	HIBI MARU	A-Cargo	5875	5-36N, 125-17E	△	△							
20	GENTO MARU	B-Trans	10018	15-35N, 133-30E	△	△							
20	SEIYO MARU	"	10536	15-35N, 133-30E	△	△							
21	KANAN MARU	A-Cargo	3312	3-58S, 116-35E	△	△							
21	SAGI MARU	C-Cargo	887	"	△	△							
21	KOMPIRA MARU	B-Picket	35	FINIAN	△	△							
22	NAGARAGAWA MARU	C-Cargo	857	34-36N, 137-56E	△	△							
22	ITSUKUSHIMA MARU	B-Trans	10006	9-5N, 120-55E	△	△							
23	BEIJUM MARU	A-Cargo	5833	13-10N, 120-21E	△	△							

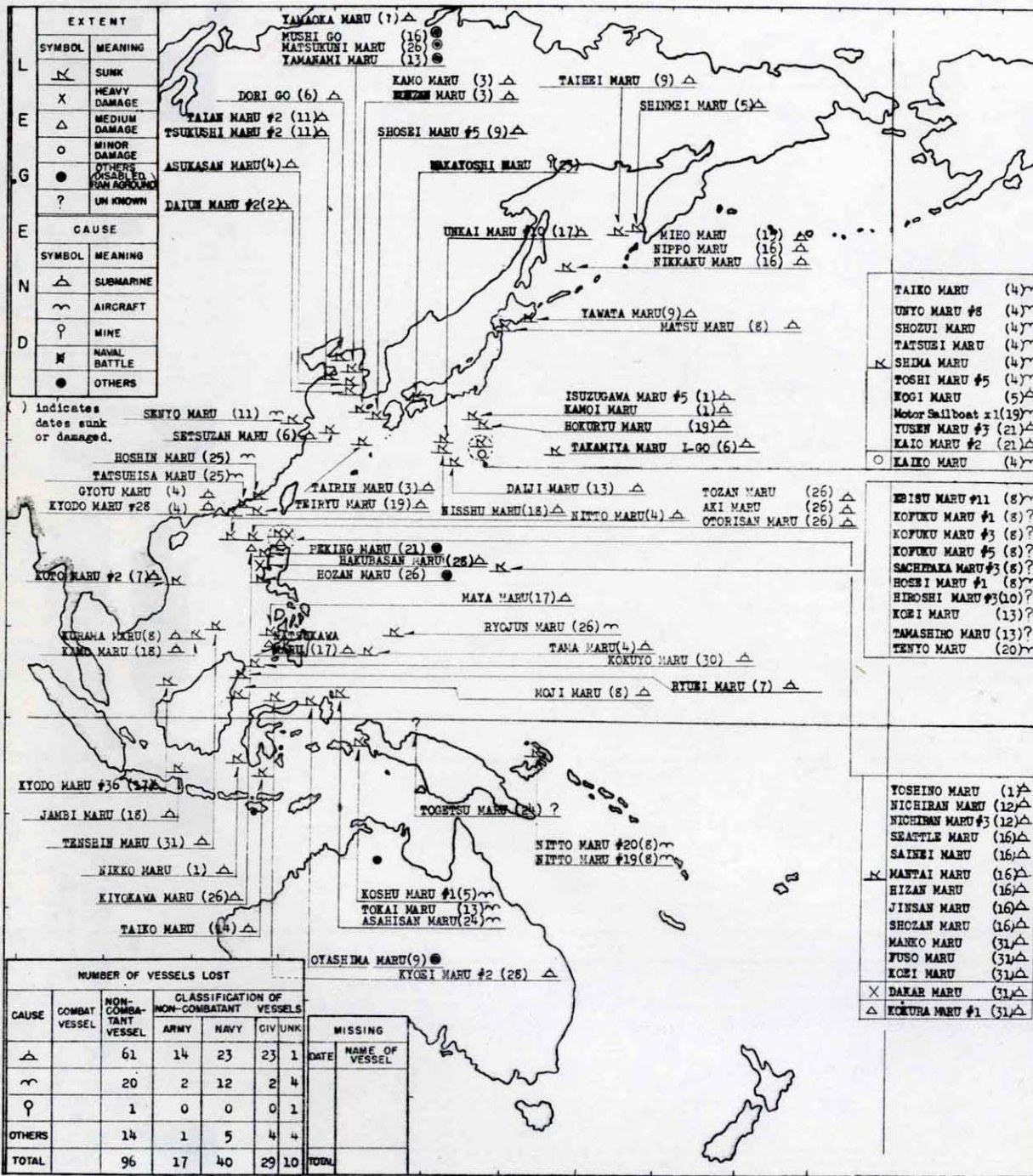
Table Showing Losses of Combatant and Non-Combatant Vessels

DATE July 1944



DATE	NAME OF VESSEL	TYPE	TON-NAGE	LOSSES		DATE	NAME OF VESSEL	TYPE	TON-NAGE	LOSSES	
				PLACE	CAUSE EXTENT					PLACE	CAUSE EXTENT
(Combatant)											
1	RO - 112	SS		TRUK	●						
2	LSV 150	LSV		AMOY	♀						
2	I - 10	SS		NE of SAIPAN	?						
4	SARUSHIMA	CMc		W Coast of ANIJIJIMA	?						
4	Ch 16	PC		Near CHICHIJIMA	?						
4	W 25	AM		28-35N, 141-4E	?						
4	LSV 153	LSV		ANI JIMA	?						
4	Ch 18	PC		Near CHICHIJIMA	?						
4	LSV 130	LSV		IWO JIMA	?						
4	LSV 103	LSV		Near CHICHIJIMA	?						
6	HOKAZE	DD		2 mi W SANCHEZ I	?						
7	TAMANAMI	"		W of MANILA	?						
7	USUGUMO	"		N of ETOROFU I	?						
7	Cha 6	SCS		RABAUL	?						
8	Cha 7 and 9	"		"	?						
9	CD 2	DE		Off YUUN Hor	?						
9	ASAGAO	DD		SAMAR	?						
9	I - 26	SS		GUAM	?						
9	Cha 23	SCS		RABAUL	?						
11	PT 251	PT		KUSHIRO	?						
12	I - 184 and 185	SS		Near SAIPAN	?						
12	RO-111, 114 & 117	SS		"	?						
12	RO-42 and 36	"		"	?						
12	RO - 44	"		MARIANAS	?						
14	CD 12	DE		OGASAWARA	?						
15	I - 55	SS		Near TINIAN	?						
15	RO - 48	"		N of SAIPAN	?						
15	I - 54	"		W of MARIANA	?						
17	I - 166	"		Near SINGAPORE	?						
18	CD 17	DE		Near TAKAO	?						
19	I - 5	SS		E of SAIPAN	?						
19	OI	CL		W of MANILA	?						
19	CD 16	DE		156 mi SW YAP I	?						
19	wa 4	AMc		DILI	?						
20	Ch 50	PC		CHICHIJIMA	?						
24	Cha 94	SCS		SAPTANG I	?						
25	SOKUTEN	CMc		CAROLINE I	?						
26	I - 29	SS		20-10N, 121-55E	?						
27	KUNASHIRI	DE		W of PARAMUSHIRO	?						
27	LSV 1	LSV		PALAU	?						
27	LSV 150	LSV		"	?						

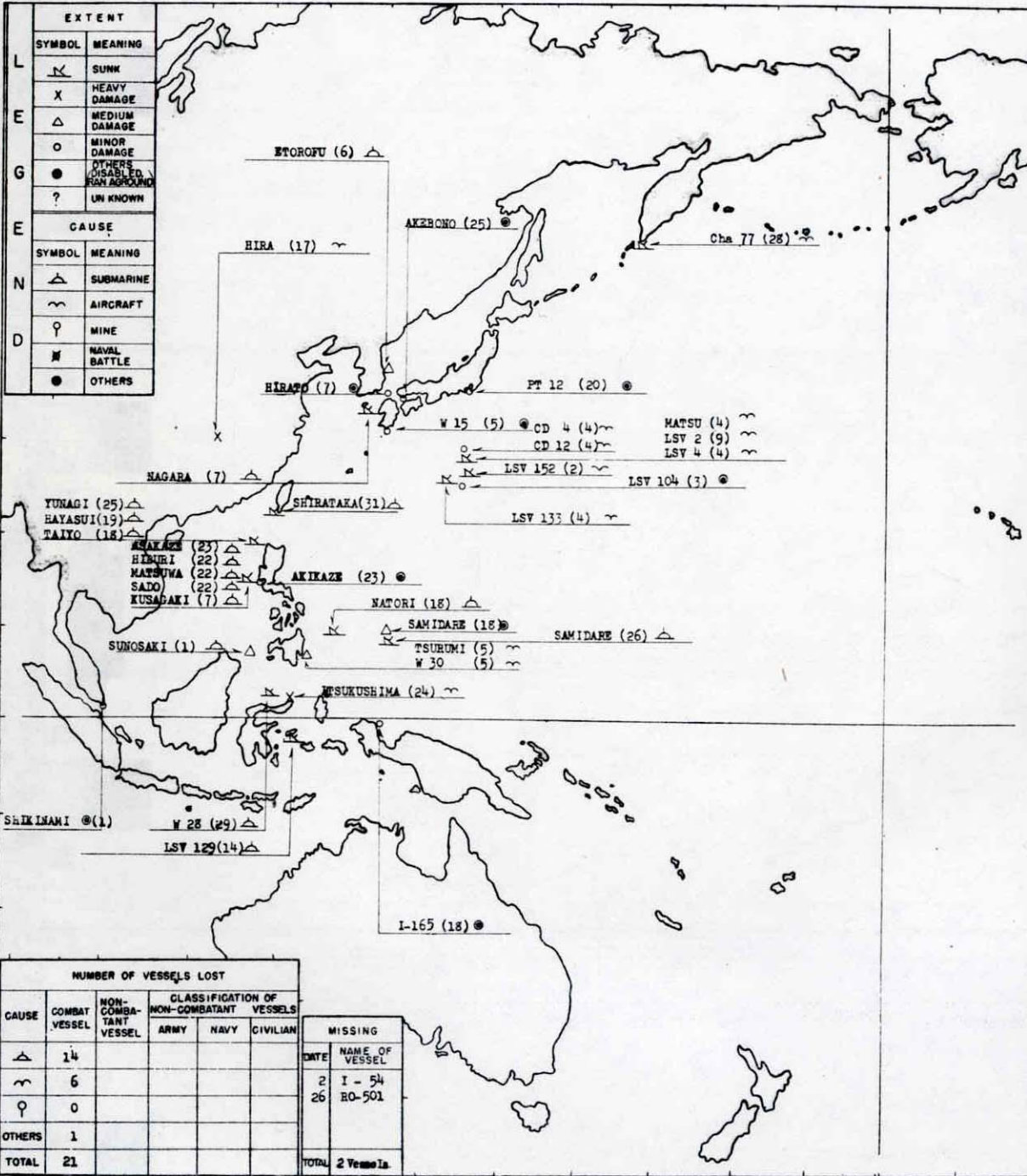
Table Showing Losses of Combatant and Non-Combatant Vessels



DATE	NAME OF VESSEL	TYPE	TON-NAGE	LOSSES			DATE	NAME OF VESSEL	TYPE	TON-NAGE	LOSSES		
				PLACE	CAUSE	EXTENT					PLACE	CAUSE	EXTENT
	(Non-Combatant)												
1	NIKKO MARU	C-Cargo	3098	5-39S, 119-28E	△	△	16	HIZAN MARU	C-Cargo	2838	19-17N, 120-15E	△	△
1	ISUZUGAWA MARU #5	B-AG	286	51-26N, 141-11E	△	△	16	JINSAN MARU	A-Cargo	5215	"	△	△
1	KANOI MARU	"	138	"	△	△	16	SHOZAN MARU	"	2838	"	△	△
1	YOSHINO MARU	A-Cargo	8990	19-0N, 120-55E	△	△	16	NIFFO MARU	B-AG	1942	48-29N, 147-36E	△	△
2	DAIUN MARU #2	C-Cargo	998	34-40N, 125-25E	△	△	16	MUSHI GO	C-Cargo	3046	36-40N, 126-07E	●	△
3	TAIRIN MARU	A-Cargo	6862	28-58N, 129-51E	△	△	16	NIKKAKU MARU	C-Tanker	1937	48-32N, 147-35E	△	△
3	KAMO MARU	C-Cargo	7954	31-41.6N, 128-13E	△	△	17	MAYA MARU	A-Cargo	3115	7-42N, 122-5E	△	△
3	KONZAN MARU	C-Tanker	2733	"	△	△	17	NATSUKANA MARU	B-AG	4739	"	△	△
4	TAIKO MARU	B-XPC	897	ANI JIMA	△	△	17	UNKAI MARU #10	B-AG	851	29-15N, 139-5E	△	△
4	UNYO MARU #8	B-AG	1514	"	△	△	17	KYODO MARU #16	B-XAG	1499	W Coast of BORNEO	△	△
4	SHOZUI MARU	"	1941	"	△	△	18	NISSHU MARU	A-Cargo	7785	28-40N, 139-25E	△	△
4	TATSUEI MARU	"	1942	"	△	△	18	JAMBI MARU	C-Tanker	5244	BANGSAI	△	△
4	SHIMA MARU	"	1987	"	△	△	18	KAMO MARU	B-XPC	234	8-0N, 114-38E	△	△
4	NITTO MARU	C-Cargo	2186	19-20N, 115-50E	△	△	19	Motor sail boat x 1	?	?	?	?	
4	TAMA MARU	B-AG	3052	7-44N, 137-17E	△	△	19	TEIRU MARU	A-Cargo	5872	20-60N, 118-27E	△	△
4	ASHEASAN MARU	C-Cargo	6886	35-22N, 125-55E	△	△	19	HOKURYU MARU #1	B-AG	148	40 mi NW MORI SHIMA	△	△
4	GYOYU MARU	A-Cargo	2232	24-18N, 115-2E	△	△	20	TENYO MARU	?	?	SAIPAN	△	△
4	KYODO MARU #28	C-Cargo	1518	"	△	△	21	YUSEN MARU #3	B-AG	193	28-10N, 141-36E	△	△
4	TOSHI MARU #5	A/C	298	HAHA JIMA	△	△	21	KAIJO MARU #2	B-XPC	62	"	△	△
5	FOGI MARU	B-YN	857	Near OTOJO JIMA	△	△	21	PERING MARU	B-XPC	2288	17-31.7N, 120-22.7E	●	△
5	SHIMIZI MARU	C-Cargo	2577	51-28N, 156-28E	△	△	23	WAKAYOSHI MARU	?	96	HAYATOMO SEPO	♀	△
5	KOSHU MARU #1	A-Cargo	279	4-0S, 121-28E	△	△	24	ASAHISAN MARU	B-AG	4550	KACE	△	△
6	SETSUZAN MARU	C-Cargo	1922	29-55N, 122-55E	△	△	24	TOGETSU MARU	C-Cargo	147	BERAKER R., NEW GUINEA	?	?
6	DORI GO	C-Cargo	1469	38-50N, 123-35E	△	△	25	TATSUHISA MARU	"	1942	BIAS Bay	△	△
6	TAKAMIYA MARU I-GO	B-AG	138	28-54N, 150-50E	△	△	25	HOSHIN MARU	B-ARS	1000	22-00N, 115-50E	△	△
7	RYUJI MARU	"	207	TARAKAN Hr	△	△	26	TOZAN MARU	A-Cargo	8666	18-24N, 118-02E	△	△
7	KOTO MARU #2	B-AG	3557	13-8N, 109-28E	△	△	26	AKI MARU	A-Cargo	11409	"	△	△
8	MATSU MARU	C-Cargo	887	41-17N, 141-30E	△	△	26	OTORISAN MARU	C-Tanker	5280	17-56N, 118-07E	△	△
8	KURAMA MARU	B-XPC	233	8-0N, 114-38E	△	△	26	KITOKAWA MARU	B-AG	6862	18-15N, 118-00E	△	△
8	NITTO MARU #19	"	96	RABAU	△	△	26	BOZAN MARU	A	2893	MANILA	●	△
8	NITTO MARU #20	"	96	"	△	△	26	NATSUKUNI MARU	C-Cargo	873	W coast of KOREA	●	△
8	MOJI MARU	?	60	2-25N, 118-14E	△	△	26	RYOJUN MARU	B-XPC	123	PALAU	△	△
8	EBISU MARU #11	?	?	SAIPAN	△	△	27	KYOSI MARU #2	B-AG	1192	05-25N, 121-42E	△	△
8	KOPUKU MARU #1	?	?	"	△	△	28	HAKUBASAN MARU	C-Cargo	6650	16-23N, 119-40E	△	X
8	KOPUKU MARU #3	?	?	"	△	△	30	KOKUYO MARU	B-AG	10026	06-07N, 120-00E	△	△
8	KOPUKU MARU #5	B-AG	35	"	△	△	30	MANKO MARU	"	4471	19-08N, 120-51E	△	△
8	SACHITAKA MARU #3	"	31	"	△	△	31	FUSO MARU	A-Cargo	8195	19-00N, 120-55E	△	△
8	HOSEI MARU #1	"	44	"	△	△	31	KOBI MARU	C-Tanker	10238	"	△	△
8	HOGETSU MARU	?	51	CENTRAL PACIFIC	△	△	31	EKOKURA MARU #1	"	7270	19-02N, 120-56E	△	△
9	TAIHEI MARU	A-Cargo	6284	51-19N, 155-43E	△	△	31	DAKAR MARU	A-Cargo	1169	19-08N, 120-51E	△	△
9	YAWATA MARU	C-Fishing	18	6 mi. SW of KUSHIRO	△	△	31	TENSHIN MARU	C-Tanker	5061	08-50N, 116-00E	△	△
9	SHOZEI MARU #5	"	19	30 mi. W of DANJO I.	△	△	31	KANTON MARU I-GO	B-AG	115	Southwest area	?	△
9	OTASHIMA MARU	C-Cargo	853	00-37N, 128-12E	●	△							
?	TAWACKA MARU	"	6932	W coast of KOREA	△	△							
10	HIROSHI MARU #3	B-AG	149	SAIPAN	△	△							
11	TAIAN MARU #2	C-Cargo	1034	Near TSIINGTAO	△	△							
11	TSUKUSHI MARU #2	"	2417	6 mi. W TSIINGTAO	△	△							
11	SENTO MARU	C-Cargo	943	YANTZE River	△	△							
12	NICHIRAN MARU	A-Cargo	6503	18-50N, 122-40E	△	△							
12	NICHIRAN MARU #3	B-Picket	32	18-50N, 120-40E	△	△							
13	DAIJI MARU	B-AG	2813	27-25N, 140-33E	△	△							
13	TAMANAMI MARU	C-Cargo	881	W coast of KOREA	●	△							
13	TOKAI MARU	A-Cargo	519	Off HALMADERA	△	△							
13	KOBI MARU	?	?	SAIPAN	△	△							
13	TAMASHIRO MARU	?	?	"	△	△							
14	TAIKO MARU	B-XPC, CM	2984	05-56S, 121-34E	△	△							
15	MIO MARU	B-AG	515	48-29N, 147-36E	△	△							
16	SEATTLE MARU	A-Cargo	5773	19-17N, 120-15E	△	△							
16	SAINBI MARU	C-Cargo	4916	"	△	△							
16	MAITAI MARU	B-AG	5863	?	△	△							

DATE August 1944

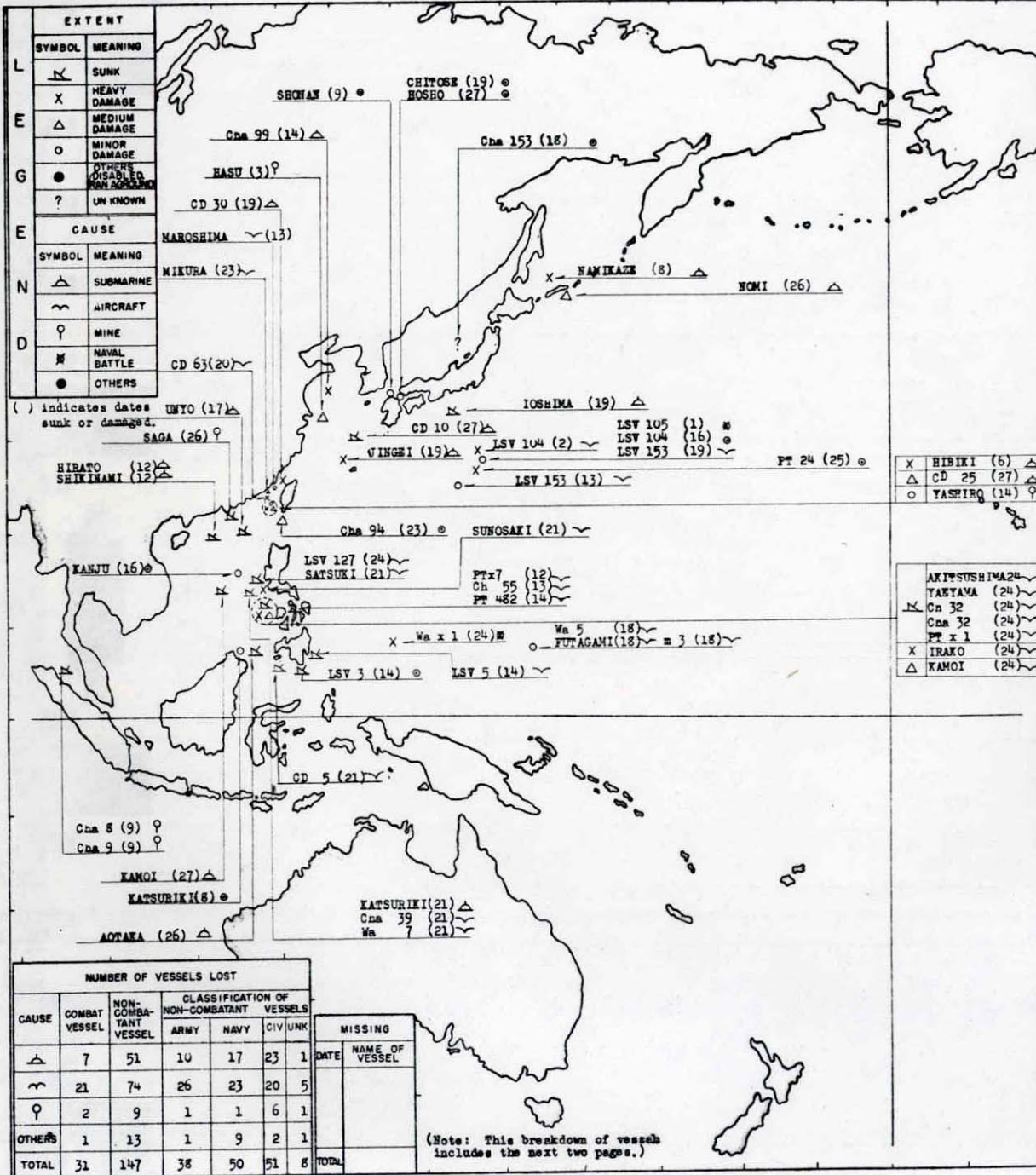
Table Showing Losses of Combatant and Non-Combatant Vessels



DATE	NAME OF VESSEL	TYPE	TONNAGE	LOSSES			DATE	NAME OF VESSEL	TYPE	TONNAGE	LOSSES		
				PLACE	CAUSE	EXTENT					PLACE	CAUSE	EXTENT
(Combatant)													
1	SUNOSAKI	AO		NE of BORNEO	△	△	22	HIBURI	DE		35 mi W of MANILA	△	⊗
1	SHIKINAMI	DD		LINGGA Anchorage	●	○	23	ASAKAZE	DD		30 mi W LINGAYEN	△	⊗
2	LSV 152	LSV		CHICHIJIMA--IOJIMA	●	⊗	23	AKIKAZE	DD		MANILA	●	○
2	I - 52	SS		Bat of BISLAY	?	?	24	ITSUKUSHIMA	CM		Near MBSADO	∩	●
3	HATSUTAKA	CM		S of KLANG Str., MALAY	♀	○	25	YUNAGI	DD		NW coast of LUZON	△	⊗
3	LSV 104	LSV		Near IO-JIMA	●	○	25	AKIBONO	DD		OTSU SHIMA	●	○
4	LSV	LSV		CHICHIJIMA	∩	⊗	26	RO - 501	SS		INDIAN Ocean	?	?
4	LSV 133	LSV		IO-JIMA	∩	⊗	26	SAMIDARE	DD		W end of PALAU I	△	⊗
4	MATSU	DD		Near CHICHIJIMA	∩	⊗	28	Cha 77	SCS		PARAMUSHIRO	∩	⊗
4	CD 4	DE		"	∩	○	29	W 28	AM		2-15N, 123-29E	△	⊗
4	CD 12	DE		"	∩	○	31	SHIRATAKA	CM		20-55N, 121-7E	△	⊗
5	TSURUMI	AO		S of DAVAO	∩	⊗							
5	W 30	AM		"	∩	△							
5	W 15	AM		Off KAGOSHIMA Hr	●	○							
6	TOROFU	DE		16-53N, 129-45E	△	△							
7	NAGARA	CL		AMAKUSA SHIMA	△	⊗							
7	KUSAGAKI	DE		W of MANILA	△	⊗							
7	HIRATO	DE		MOJI	●	○							
9	LSV 2	LSV		Near CHICHIJIMA	∩	⊗							
12	IRAKO	AF		JAPAN-TAKAO	?	○							
14	LSV 129	LSV		4-48, 126-59E	△	⊗							
17	HIRA	FR		KIUKIANG	∩	X							
18	I - 165	SS		14 mi N of BIAK I	?	○							
18	NATORI	CL		380 mi NE of DAVAO	△	⊗							
18	SAMIDARE	DD		W end of PALAU I	●	△							
18	TAIYO	CVE		W coast of LUZON	△	⊗							
19	HAYASUI	AO		NW of LUZON	△	⊗							
20	PT 12	PT		NAGARA Pier	●	○							
22	SADO	DE		35 mi W of MANILA	△	⊗							
22	MATSUWA	DE		"	△	⊗							

Table Showing Losses of Combatant and Non-Combatant Vessels

DATE September 1944



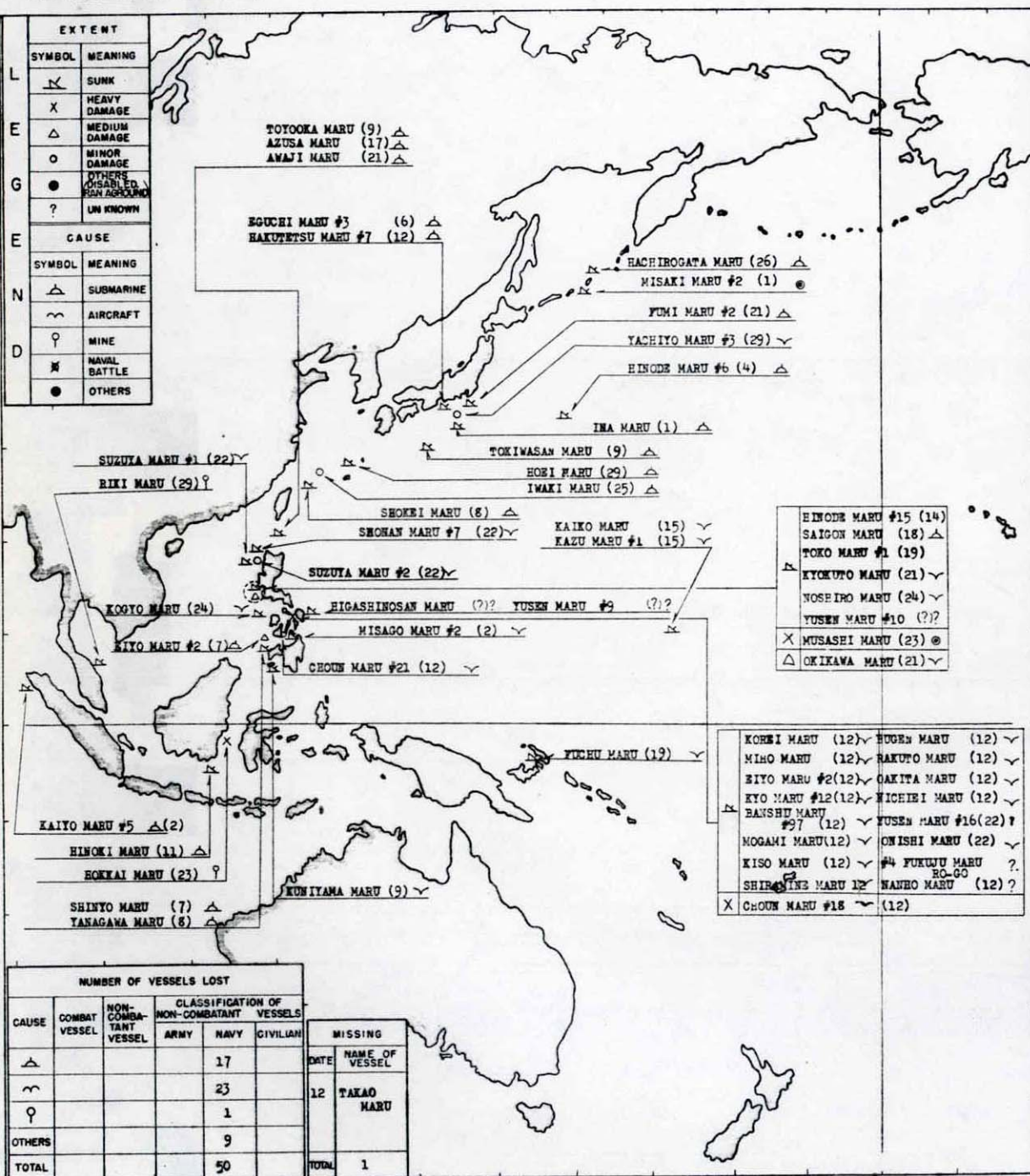
DATE	NAME OF VESSEL	TYPE	TON-NAGE	LOSSES			DATE	NAME OF VESSEL	TYPE	TON-NAGE	LOSSES		
				PLACE	CAUSE	EXTENT					PLACE	CAUSE	EXTENT
	(Combatant)						19	CFI OCE	CVS		ITO Chan	●	○
							19	LSV 153	LSV		CHICHI JIMA	∩	○
1	L F 105	LSV		CHICHIJIMA	X	○	20	CD 63	DE		23-31N, 119-00E	∩	X
2	LSV 104	LSV		"	∩	X	21	KATSURIKI	AGS		80 mi SW of MANILA	△	K
3	HASU	DD		31-19N, 121-43E	♀	△	21	SUNOSAKI	AO		MANILA Hbr	∩	K
6	HIBIKI	"		8 mi W RYUKYU	△	X	21	SATSUKI	DD		"	∩	K
8	NAMIKAZE	"		130 mi W SPAIN I	△	X	21	CD 5	DE		N of MASINLOC	∩	K
8	KATSURIKI	AGS		7-10N, 117-34E	●	○	21	Cha 39	SCS		12-18N, 122-46E	∩	K
8	MANAZURU	TB		18 mi NW HATOMA I	△	?	21	Wa 7	AMc		"	∩	?
9	SHONAN	DE		MOJI Hbr	●	○	23	MIKURA	DE		Near MAEO, HOKO I	∩	△
9	Cha 8	SCS		Off BELAWAN, SUMATRA	♀	K	23	Cha 94	SCS		SABTAGO I, LUZON Str	●	△
9	Cha 9	SCS		N Coast of SUMATRA	♀	K	24	AKITSUSHIMA	AV		CORON Area	∩	K
12	HIRATO	DE		250 mi S RAINAN I	△	K	24	HAYABUSA	TB		13-00N, 122-00E	∩	K
12	SHIXINAMI	DD		"	△	K	24	IRAKO	AF		CORON Bay	∩	X
12	PT x 7	PT		CEBU I	∩	K	24	YANTAMA	CM		S tip of MINDORO	∩	K
13	Ch 55	PC		W of CEBU I	∩	K	24	Ch 32	PC		"	∩	K
13	LSV 153	LSV		IWO JIMA	∩	○	24	PT x 1	PT		"	∩	K
13	MAROSHIMA	CMc		24-15N, 124-11E	∩	○	24	LSV 127	LSV		MANILA	∩	K
14	PT 482	PT		N of CEBU	∩	K	24	Cha 32	SCS		S tip of MINDORO	∩	K
14	LSV 3	LSV		SARANGANI	●	K	24	KAMO I	AO		CORON Bay	∩	△
14	YASHIRO	DE		22-42N, 120-12E	♀	○	24	Wa x 1	AMc		MALAKAL I., PALAU	∩	X
14	Cha 99	SCS		34-29N, 124-48E	△	X	24	Ch 30, 33	PC		"	∩	○
14	LSV 5	LSV		DAVAO Gulf	∩	K	25	PT 24	PT		HARAJIMA	●	X
16	LSV 104	LSV		CHICHI JIMA	●	○	26	SAGA	PR		HONGKONG	♀	●
16	KANJU	DE		15-24N, 116-12E	●	○	26	MON I	DE		45-44N, 148-41E	△	△
17	UNYO	CVL		65 mi SE PRATAS I	△	K	26	AOTAKA	CM		07-00N, 116-00E	∩	K
18	Cha 153	SCS		MARO, SADO I	●	?	27	CD 10	DE		Off AMAMI-OSHIMA	△	K
18	m 3	CMc		ENDERBY	∩	○	27	HOSHIO	CVL		SETO Inland Sea	●	○
18	Wa 5	AMc		"	∩	○	27	KAMO I	AO		240 mi SW of MANILA	△	△
18	FUTAGAMI	AO		"	∩	○	27	CD 25	DE		Near TAKAO, FORMOSA	△	△
19	IOSHIMA	PF		NW of RACHIJIMA	△	K							
19	JINGEI	AS		80 mi NW OKINAWA	△	X							
19	CD 30	DE		24-54N, 122-23E	△	X							

Table Showing Losses of Combatant and Non-Combatant Vessels

DATE September 1944

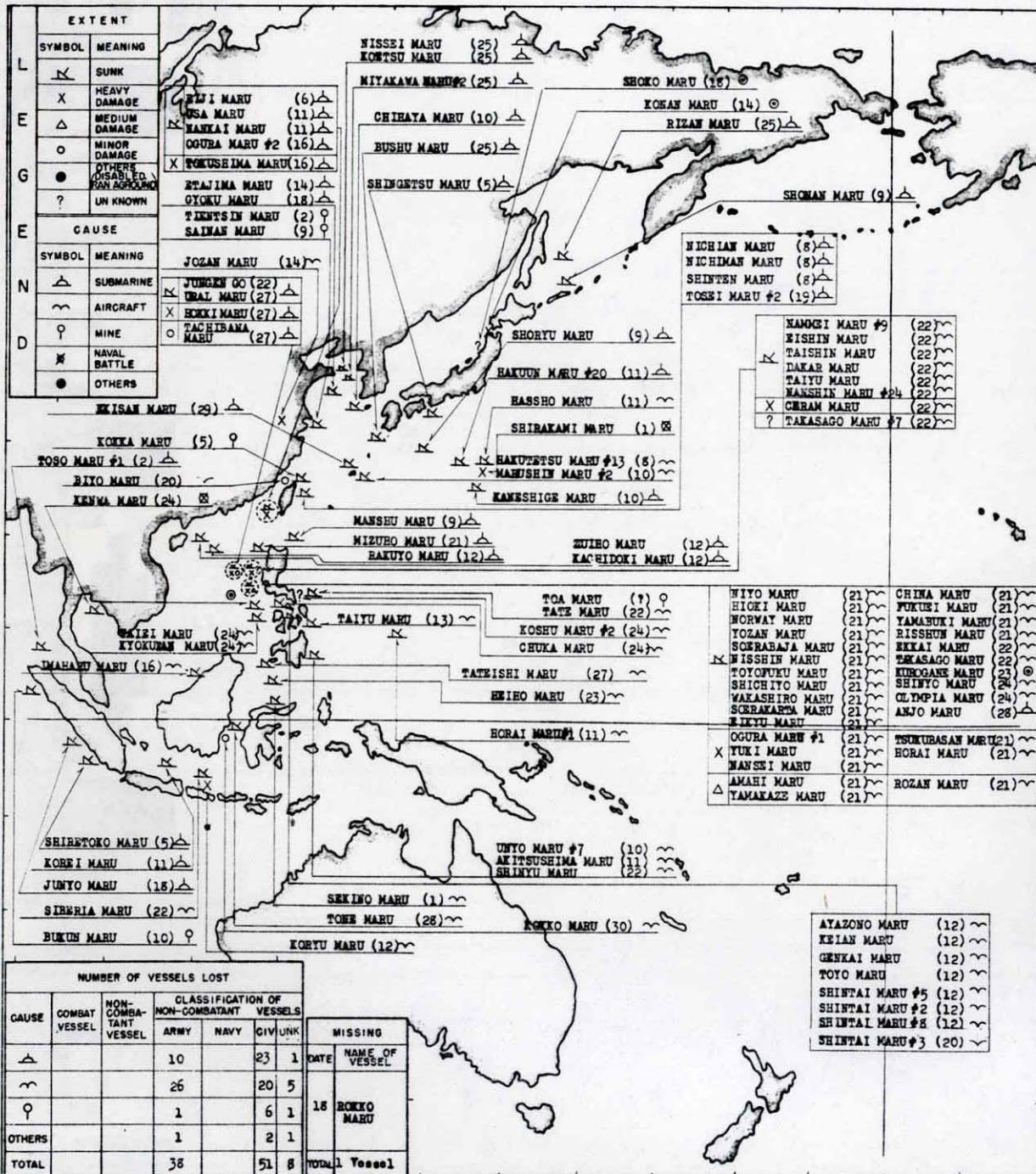
EXTENT	
SYMBOL	MEANING
⊖	SUNK
X	HEAVY DAMAGE
△	MEDIUM DAMAGE
○	MINOR DAMAGE
●	OTHERS (DISABLED, SUNK BY AIRBORNE)
?	UNKNOWN

CAUSE	
SYMBOL	MEANING
△	SUBMARINE
∩	AIRCRAFT
♀	MINE
⊗	NAVAL BATTLE
●	OTHERS



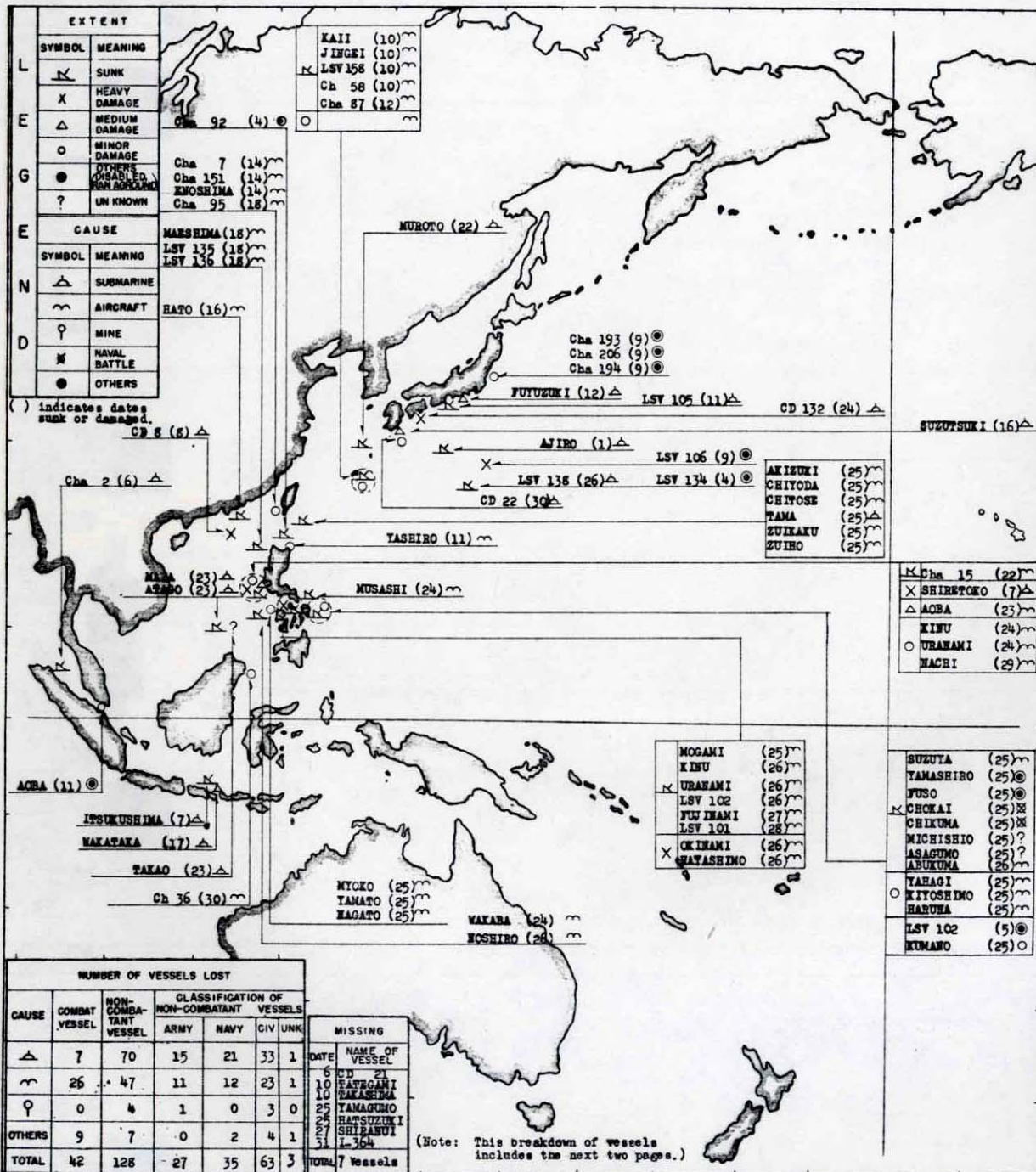
DATE	NAME OF VESSEL	TYPE	TONNAGE	LOSSES		DATE	NAME OF VESSEL	TYPE	TONNAGE	LOSSES	
				PLACE	CAUSE/EXTENT					PLACE	CAUSE/EXTENT
	(Non-combatant)										
12	CHOUN MARU #21	B-AM	195	SIQUILORI P. I.	△	12	CHOUN MARU #21	B-AM	195	SIQUILORI P. I.	△
12	NANBO MARU	B-XPC	122	bet. CEBU-BILIRAN I	?	12	NANBO MARU	B-XPC	122	bet. CEBU-BILIRAN I	?
14	HINODE MARU #15	"	220	Scuttled MANILA Hbr	↑	14	HINODE MARU #15	"	220	Scuttled MANILA Hbr	↑
15	KAIKO MARU	B-Picket	124	MARSHALL Is.	△	15	KAIKO MARU	B-Picket	124	MARSHALL Is.	△
15	KAZU MARU #1	B-Picket	39	"	△	15	KAZU MARU #1	B-Picket	39	"	△
17	EIFUKU MARU #8	B-AG	94	Southwest Area	?	17	EIFUKU MARU #8	B-AG	94	Southwest Area	?
17	AZUSA MARU	B-Tanker	10022	19-15N, 116-33E	△	17	AZUSA MARU	B-Tanker	10022	19-15N, 116-33E	△
18	SAIGON MARU	B-PG	5350	14-20N, 120-5E	△	18	SAIGON MARU	B-PG	5350	14-20N, 120-5E	△
19	TOKO MARU #1	B-XTN	721	Scuttled MANILA Hbr	?	19	TOKO MARU #1	B-XTN	721	Scuttled MANILA Hbr	?
19	FUCHU MARU	B-AG	542	RARAU	△	19	FUCHU MARU	B-AG	542	RARAU	△
21	AWAJI MARU	"	1948	18-42N, 120-50E	△	21	AWAJI MARU	"	1948	18-42N, 120-50E	△
21	KYOKUTO MARU	B-Tanker	10051	MANILA Hbr	△	21	KYOKUTO MARU	B-Tanker	10051	MANILA Hbr	△
21	OKIKAWA MARU	"	10043	"	△	21	OKIKAWA MARU	"	10043	"	△
21	FUMI MARU #2	B-CMc	300	18 mi E of NILUDA	△	21	FUMI MARU #2	B-CMc	300	18 mi E of NILUDA	△
22	SEONAN MARU #7	B-XPC	355	W tip of LUZON I	△	22	SEONAN MARU #7	B-XPC	355	W tip of LUZON I	△
22	SUZUYA MARU #2	"	68	16-35N, 120-17E	△	22	SUZUYA MARU #2	"	68	16-35N, 120-17E	△
22	YUSEN MARU #16	B-AG	194	CEBU I Area	?	22	YUSEN MARU #16	B-AG	194	CEBU I Area	?
22	ONISHI MARU	"	39	"	△	22	ONISHI MARU	"	39	"	△
22	SUZUYA MARU #1	B-XPC	88	16-35N, 119-55E	△	22	SUZUYA MARU #1	B-XPC	88	16-35N, 119-55E	△
23	MUSASHI MARU	B-Picket	104	S BATAN I, LUZON Str	⊗	23	MUSASHI MARU	B-Picket	104	S BATAN I, LUZON Str	⊗
23	HOKKAI MARU	B-AG	8416	BALIKPAPAN	♀	23	HOKKAI MARU	B-AG	8416	BALIKPAPAN	♀
24	NOSHIRO MARU	"	7189	MANILA Hbr	△	24	NOSHIRO MARU	"	7189	MANILA Hbr	△
24	KOYO MARU	"	6352	CORON Bay	△	24	KOYO MARU	"	6352	CORON Bay	△
25	IWAKI MARU	"	122	25-10N, 125-51E	△	25	IWAKI MARU	"	122	25-10N, 125-51E	△
26	HACHIROGATA MARU	"	1999	4/-7N, 151-25E	△	26	HACHIROGATA MARU	"	1999	4/-7N, 151-25E	△
29	RIKI MARU	"	96	KOTA BHARU	♀	29	RIKI MARU	"	96	KOTA BHARU	♀
29	YACHIYO MARU #3	B-Picket	151	31-27N, 140-7E	△	29	YACHIYO MARU #3	B-Picket	151	31-27N, 140-7E	△
?	HIGASHINOSAN MARU	B-AG	216	LETTE I Area	?	?	HIGASHINOSAN MARU	B-AG	216	LETTE I Area	?
?	#4 FUKUJU MARU RO-GO	"	198	CEBU I Area	?	?	#4 FUKUJU MARU RO-GO	"	198	CEBU I Area	?
?	YUSEN MARU #10	"	196	MANILA Area	?	?	YUSEN MARU #10	"	196	MANILA Area	?
?	YUSEN MARU #9	"	197	LETTE Area	?	?	YUSEN MARU #9	"	197	LETTE Area	?

Table Showing Losses of Combatant and Non-Combatant Vessels



DATE	NAME OF VESSEL	TYPE	TON-NAGE	LOSSES			DATE	NAME OF VESSEL	TYPE	TON-NAGE	LOSSES		
				PLACE	CAUSE	EXTENT					PLACE	CAUSE	EXTENT
(Non-combatant)													
1	SHIRAKAMI MARU	C-Cargo	245	N of CHEICHIJIMA	~	X	21	NIYO MARU	C-Tanker	10022	MANILA Hbr	~	X
1	SEKIRO MARU	?	997	01-06N, 122-21E	~	X	21	HIOKI MARU	C-Cargo	5320	"	"	"
1	TIENSIN MARU	C-Cargo	2349	Off WOOSUNG	♀	"	21	NORWAY MARU	A-Cargo	5832	"	"	"
2	TOSO MARU #1	A-Cargo	292	07-57N, 98-49E	△	"	21	TOZAN MARU	A	6487	"	"	"
5	SHIRETOKO MARU	C-Cargo	1799	05-44S, 104-53E	"	"	21	AMAHU MARU	C-Cargo	6933	"	"	△
5	SHINGETSU MARU	"	880	N of MUROTOSAKI	♀	"	21	SOERABAJA MARU	C-Cargo	4391	Off MANILA	"	X
5	KOKKA MARU	"	5396	KEBLUNG Harbor	♀	"	21	NISSIN MARU	?	5320	"	"	"
6	ELJI MARU	"	6968	22-19N, 120-30E	△	"	21	YAMAKAZE MARU	?	?	MANILA Hbr	"	△
8	NICHIAN MARU	"	6197	24-45N, 123-20E	"	"	21	SOERAKARTA MARU	A	6862	15-23N, 119-50E	"	X
8	NICHIMAN MARU	"	1922	"	"	"	21	OGURA MARU #1	A-Tanker	7270	MANILA Hbr	"	X
8	SHINTEN MARU	A-Cargo	1254	24-45N, 123-20E	"	"	21	YUKI MARU	A-Cargo	3168	"	"	"
8	HAKUTSU MARU #13	"	1334	MAHA, OKINAWA	~	"	21	TOTOFUKU MARU	"	5824	"	"	X
8	IWAISHIMA MARU	C-Cargo	695	?	♀	"	21	NANSEI MARU	"	2218	15-6N, 119-5E	"	X
9	SHONAN MARU	A-Cargo	5899	47-03N, 148-18E	△	"	21	SHICHIO MARU	C-Tanker	500	MANILA Hbr	"	X
9	SAINAN MARU	C-Cargo	3232	Off WOOSUNG	♀	"	21	WAKASHIRO MARU	A-Cargo	873	"	"	"
9	SHORYU MARU	C-Cargo	1916	28-58N, 137-45E	△	"	21	BIKYU MARU	"	6862	"	"	"
9	MANSHU MARU	C-Pass.	3053	19-45N, 123-20E	"	"	21	TSUKUBASAN MARU	"	1937	"	"	X
10	CHIHAYA MARU	C-Tanker	4701	33-47N, 127-37E	"	"	21	CHINA MARU	"	5869	"	"	X
10	KANESHIGE MARU	A-Cargo	522	Off IO-JIMA	"	"	21	RISSHUN MARU	C-Cargo	4440	"	"	"
10	UNYO MARU #7	C-Cargo	839	MINDANAO Island	"	"	21	ROZAN MARU	"	6638	"	"	△
10	MARUSHIN MARU #2	A-Cargo	196	UMTEN Hbr., OKINAWA	"	"	22	NAMOGI MARU #9	C-Tanker	834	SAN FERNANDO	"	X
10	HOEI MARU #2	C-Tanker	834	Off WOOSUNG	♀	"	22	TATE MARU	?	6384	11-13N, 123-11E	"	"
10	BUKUN MARU	A-Tanker	3029	03-54N, 98-43E	"	"	22	SIBERIA MARU	A-Cargo	3461	4-53N, 117-40E	"	"
11	HAKUUN MARU #20	C-Cargo	860	27-45N, 140-40E	"	"	22	EKKAI MARU	C-Cargo	2984	MANILA Hbr	"	"
11	USA MARU	C-Cargo	842	22-21N, 120-26E	?	"	22	EISHIN MARU	"	542	Off SAN FERNANDO	"	"
11	HAKKAI MARU	"	842	"	"	"	22	TAKASAGO MARU #7	C-Tanker	865	"	"	?
11	KORAI MARU	?	599	JAVA Sea	"	"	22	SHINYU MARU	A-Cargo	4621	DAVAO	"	X
11	HASSHO MARU	A-Cargo	530	Off CHEICHIJIMA	~	"	22	JUNGEN GO	C	1610	15-28N, 118-48E	"	△
11	AKITSUSHIMA MARU	C	542	MINDANAO Island	"	"	22	TAKASAGO MARU	C-Tanker	834	Off MANILA	"	"
11	HORAI MARU #1	?	117	2 mi. off PALAU	"	"	22	CERAM MARU	A-Cargo	2854	SAN FERNANDO	"	X
12	HAKUTO MARU	C-Cargo	9418	18-32N, 114-29E	"	"	22	TAISHIN MARU	A	534	"	"	△
12	KACHIDOKI MARU	"	10509	19-25N, 112-23E	"	"	22	DAKAR MARU	A-Cargo	7169	"	"	X
12	ZUIHO MARU	C-Tanker	5135	19-16N, 111-51E	"	"	22	TAIYU MARU	A	1920	"	"	"
12	AYAZONO MARU	"	2874	CEBU	"	"	22	MANSHIN MARU #24	C-Tanker	834	"	"	"
12	KEIAN MARU	A-Cargo	2084	"	"	"	23	HEIHO MARU	?	98	122-25E, 3-40N	"	"
12	GENKAI MARU	"	3850	"	"	"	23	KUROGANE MARU	A-Cargo	2844	MANILA Hbr	○	X
12	TOTO MARU	C-Cargo	5444	"	"	"	24	KENWA MARU	A-Tanker	6382	11-13N, 103-14E	○	X
12	KORYU MARU	A-Cargo	623	7-42N, 113-11E	"	X	24	FUKUSEI MARU	?	?	?	"	"
12	SHINTAI MARU #5	C-Cargo	830	25 mi N of CEBU	"	X	24	TATEI MARU	A-Cargo	2939	CORON Bay	"	"
12	SHINTAI MARU #2	"	830	"	"	"	24	SHINYU MARU	C-Cargo	4658	MANILA	"	"
12	BAIKAL MARU	A-Cargo	5266	46 mi N MASINLOC	○	?	24	OLYMPIA MARU	A-Cargo	5617	11-58N, 120-3E	"	"
12	SHINTAI MARU #8	C-Cargo	534	CEBU	~	X	24	KYOKUZAN MARU	"	6492	N of BUSUANGA I	"	"
13	TAIYU MARU	A-Cargo	1873	Near SURIGAO, PI	"	"	24	KOSHU MARU #2	"	866	11-56N, 123-8E	"	?
13	NANSHIN MARU #27	C-Tanker	834	12-16N, 119-53E	○	"	24	CHUKA MARU	A-Cargo	2189	11-11N, 123-11E	"	X
14	ETAJIMA MARU	A-Cargo	6435	34-29N, 124-48E	△	"	25	BUSHU MARU	C-Cargo	1223	29-46N, 129-40E	"	△
14	JOZAN MARU	?	?	TAYEN on TANTONZE R	~	X	25	MIYAKAWA MARU #2	"	873	Off CHINWANPO	"	"
14	GENKAI MARU	C-Cargo	1334	42-7E, 140-47E	○	"	25	RIZAN MARU	A-Cargo	4747	44-36N, 145-30E	"	"
16	OGURA MARU #2	C-Tanker	7311	21-42N, 121-14E	△	X	25	RIZAN MARU	A-Cargo	4747	44-36N, 145-30E	"	"
16	TOKUSHIMA MARU	A-Cargo	5978	21-27N, 121-14E	"	X	25	NISSIE MARU	C-Cargo	1468	37-0N, 124-0E	"	"
16	IMAHARU MARU	A	1986	5-5E, 115-5E	~	X	27	KOITSU MARU	C-Cargo	873	37-45N, 123-31E	"	"
17	SHIDAI MARU	C	2410	E coast of CELEBES	♀	"	27	URAL MARU	A-Cargo	6374	15-45N, 117-19E	"	"
17	SATKAI MARU #6	C-Cargo	870	"	?	"	27	TACHIBANA MARU	A-Tanker	6521	N of LUZON I	"	○
18	GYOKU MARU	A-Cargo	6854	35-2N, 124-24E	△	"	27	HOKKI MARU	C-Tanker	5599	15-50N, 117-41E	"	X
18	JUNYO MARU	"	5065	2-53N, 101-11E	"	"	27	TATEISHI MARU	A-Cargo	3801	JOLO I	"	X
18	SHOKO MARU	C-Cargo	2888	39-53N, 139-53E	○	?	28	TONS MARU	C-Cargo	199	SAMARINDA Hbr	"	"
19	TOSEI MARU #2	C-Cargo	500	24-54N, 122-23E	~	X	28	ANJO MARU	C-Tanker	2085	13-13N, 120-4E	"	△
20	KAISHUN MARU	A-Cargo	495	South Seas	~	"	29	EKISAN MARU	C-Cargo	3690	27-11N, 128-22E	"	"
20	BIYO MARU	?	5479	24-57N, 120-55E	"	○	30	KOKYO MARU	C-Tanker	2863	BALIKPAPAN	"	○
20	SHINTAI MARU #3	C-Cargo	530	FAMILACAN I, PI	"	X	?	TOA MARU	?	?	LBGASPI Area	"	X
21	MIZUHO MARU	A-Cargo	8506	18-38N, 120-43E	△	"	?	SHINCHO MARU	A-Tanker	5153	?	"	?

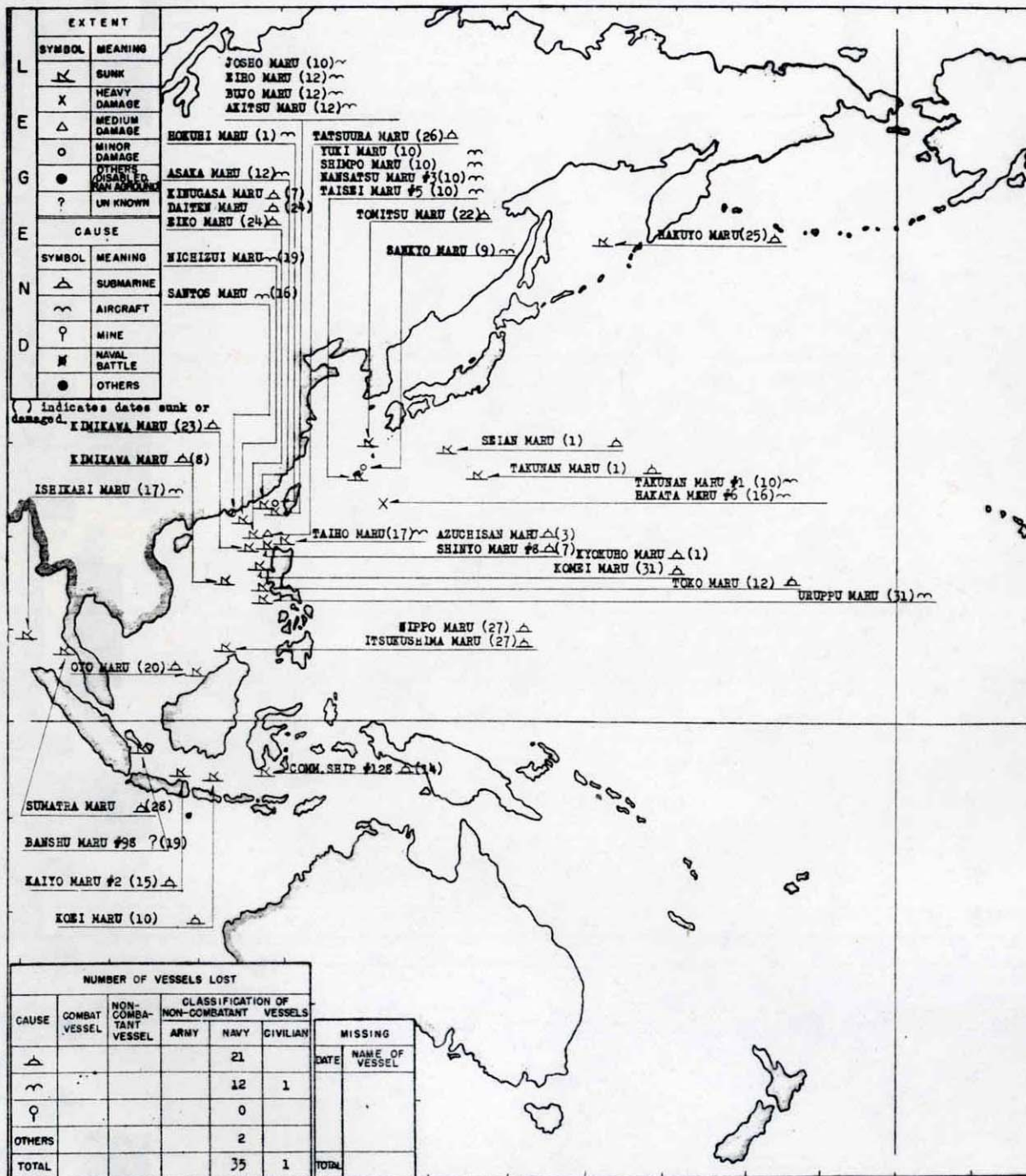
Table Showing Losses of Combatant and Non-Combatant Vessels



DATE	NAME OF VESSEL	TYPE	TON-NAGE	LOSSES			DATE	NAME OF VESSEL	TYPE	TON-NAGE	LOSSES		
				PLACE	CAUSE	EXTENT					PLACE	CAUSE	EXTENT
(Combatant)													
1	AJIRO	CMc		28-20N, 139-25E	△	?	25	CHITOSE	CV		250mi E LUZON Str	△	K
4	LSV 134	LSV		10-JIMA	○	?	25	TAMA	CL		"	△	"
4	Cha 92	SCS		W of SAPTANG Chan.	○	?	25	ZUIKARU	CV		"	△	"
5	LSV 102	LSV		10-10N, 124-45E	"	?	25	ZUIHO	"		"	△	"
6	Cha 2	SCS		110 mi. W of PENANG	△	?	25	YAMAGUMO	DD		LETTE	△	?
6	CD 21	DE		19-45N, 118-22E	△	?	25	MICHISHIO	"		"	△	?
7	SHIRATOKO	AO		13-30N, 119-20E	"	X	25	ASAGUMO	"		"	△	?
7	ITSUKUSHIMA	CM		Sea E of BAWEAN I.	"	?	25	HATSUZUKI	"		"	△	?
8	CD 8	DE		19-30N, 116-38E	"	X	25	HARUNA	BB		Sea E of SAMAR	△	?
9	LSV 106	LSV		Near CHICHLJIMA	○	"	26	NONAKI	DD		"	△	?
9	Cha 193, 206	SCS		OHAWAMA	"	○	26	SUZUYA	CA		30mi E SAMAR I	△	"
9	Cha 194	"		"	"	○	26	KUMANO	"		"	△	?
10	KAIJI	"		OKINAWA	"	?	26	OKINAMI	DD		SIBUYAN SEA	△	X
10	JINGEI	AS		"	"	?	26	WOSHIRO	CL		S of MINDORO I	△	K
10	Ch 58	PC		"	"	?	26	KINU	"		NW of PANAY I	△	"
10	TATEGAMI	AG		"	"	?	26	URAHAMI	DD		"	△	"
10	LSV 158	LSV		"	"	?	26	ABUKUMA	CL		50mi LETTE Gulf	△	"
10	TAKASHIMA	CMc		"	"	?	26	LSV 138	LSV		Near IWOJIMA	△	"
11	AOBA	CA		SINGAPORE	○	?	26	LSV 102	"		N end GUIMARAS Str	△	"
11	YASHIRO	DE		Near SAN VICENTE	△	○	26	HAYASHIMO	DD		12-5N, 121-21E	△	X
11	LSV 105	LSV		33-7E, 137-38E	△	K	27	SHIBANUI	"		E of PANAY I	△	?
12	FUYUZUKI	DD		40mi off OMAESAKI	△	△	27	FUJINAMI	"		NW of PANAY I	△	"
12	Cha 87	SCS		Near RYUKYUS	△	K	28	LSV 101	LSV		ORMOG	△	"
12	Cha 55	"		2 1/2 W SORUN Lt Hse	△	K	29	WACHI	CA		MANILA	△	○
14	Cha 7, 151	"		TAKAO	△	○	30	CD 22	FF		100mi SE TOIZAKI	△	○
14	WOSHIMA	CMc		"	△	○	30	Ch 36	PC		5-27N, 119-12E	△	○
16	SUZUTSUKI	DD		Off TOIZAKI	△	△	31	LSV 131	LSV		NE of PANAY I	△	○
16	HATO	TB		21-49N, 115-50E	△	△	31	L-364	SS		MARSHALL Is	△	?
17	WAKATAKA	CM		E coast of BAWEAN	△	△							
18	Cha 95	SCS		TAKAO	△	△							
18	LSV 135, 136	LSV		SALOMAGUE, LUZON	△	△							
18	MAESHIMA	CMc		SALOMAGUE, LUZON	△	△							
21	Va 8	AMc		GIGANTE I	△	△							
22	MUROTO	AG		29-18N, 129-44E	△	△							
22	Cha 15	SCS		12-55N, 121-35E	△	△							
23	AOBA	CA		WSW of MANILA	"	△							
23	TAKAO	"		W of PALAWAN	"	△							
23	MAYA	"		09-22N, 117-07E	"	△							
23	AFAGO	"		09-25N, 117-17E	"	△							
23	CD 13	DE		SAPTANG	"	△							
24	WAKABA	DD		SULU Str.	△	△							
24	CD 132	DE		S of ASHIZURISAKI	△	X							
24	KINU	CL		MANILA	△	△							
24	URAHAMI	DD		"	"	△							
24	MUSASHI	BB		13-07N, 112-32E	"	△							
24	YAHAGI	CL		PHILIPPINES	"	△							
25	MYOKO	CA		SAN JOSE Str.	△	△							
25	YAMATO	BB		"	"	△							
25	NAGATO	"		"	"	△							
25	YAHAGI	CL		LETTE	"	△							
25	KIYOSHIMO	DD		"	"	△							
25	MOGAMI	CA		Near CAMIGUIN I.	△	△							
25	YAMASHIRO	BB		LETTE	○	△							
25	FUSO	"		"	"	△							
25	CHOKAI	CA		E of LETTE	"	△							
25	CHIKUMA	"		"	"	△							
25	KUMANO	"		"	"	△							
25	AKIZUKI	DD		E of LUZON Str.	△	△							
25	CHIYODA	CV		"	"	△							

DATE October 1944

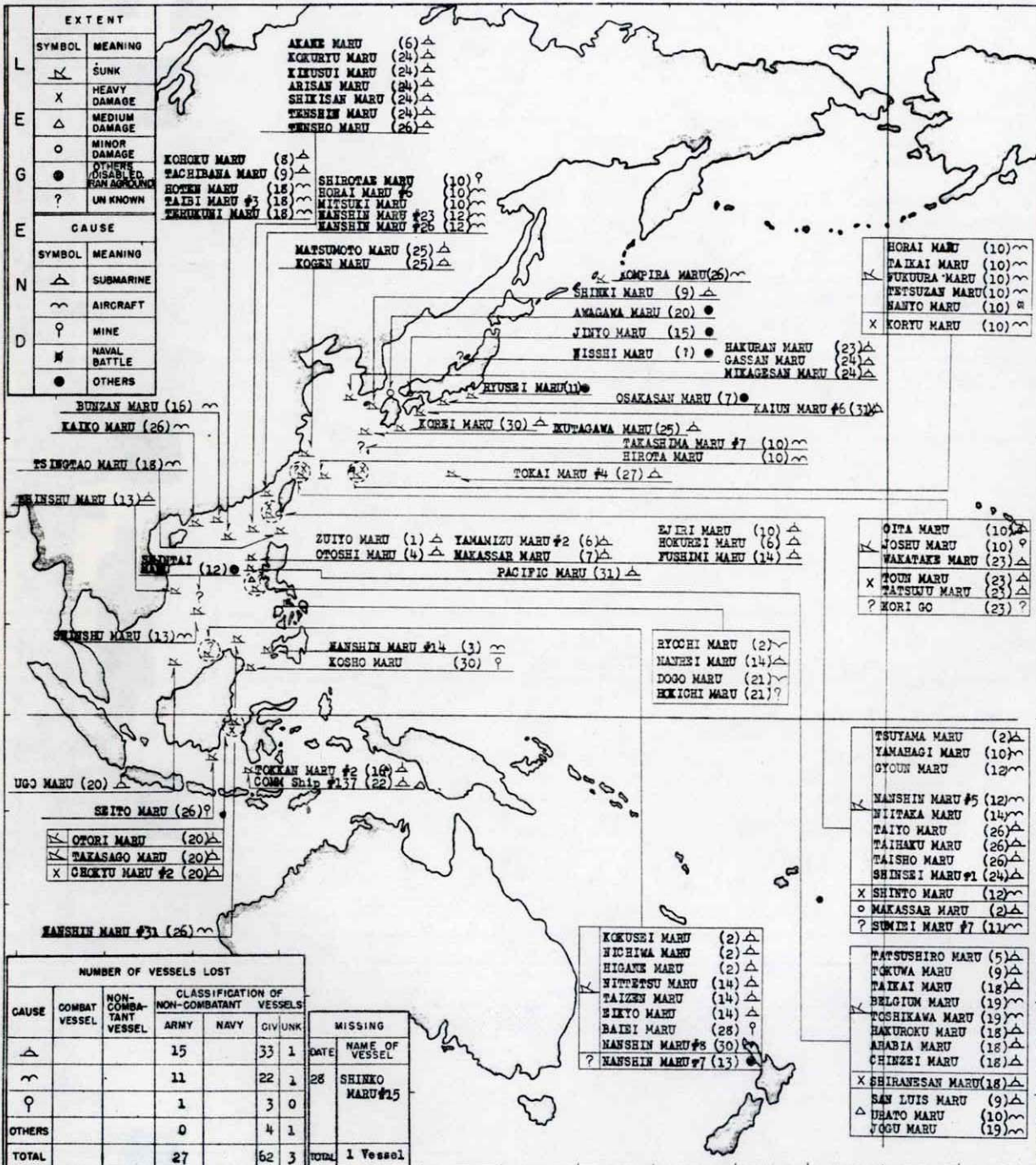
Table Showing Losses of Combatant and Non-Combatant Vessels



DATE	NAME OF VESSEL	TYPE	TON-NAGE	LOSSES			DATE	NAME OF VESSEL	TYPE	TON-NAGE	LOSSES		
				PLACE	CAUSE	EXTENT					PLACE	CAUSE	EXTENT
	(Non-combatant)												
20	OTO MARU	B-AG	5458	4-45N, 113-30E		△	20	OTO MARU	B-AG	5458	4-45N, 113-30E		△
22	TOMITSU MARU	B-XPC, 22M	2933	29-18N, 129-44E		△	22	TOMITSU MARU	B-XPC, 22M	2933	29-18N, 129-44E		△
23	KIMIKAWA MARU	B-AG	6863	18-56N, 118-46E		△	23	KIMIKAWA MARU	B-AG	6863	18-56N, 118-46E		△
24	DAITEN MARU	"	4642	20-23N, 118-47E		△	24	DAITEN MARU	"	4642	20-23N, 118-47E		△
24	EIKO MARU	"	1843	20-23N, 118-37E		△	24	EIKO MARU	"	1843	20-23N, 118-37E		△
25	NAKUTO MARU	"	5752	50-21N, 150-20E		△	25	NAKUTO MARU	"	5752	50-21N, 150-20E		△
26	TATSUURA MARU	"	6420	19-7N, 120-42E		△	26	TATSUURA MARU	"	6420	19-7N, 120-42E		△
27	WIPPO MARU	B-O11	10528	7-17N, 116-45E		△	27	WIPPO MARU	B-O11	10528	7-17N, 116-45E		△
27	ITSUKUSHIMA MARU	"	10006	"		△	27	ITSUKUSHIMA MARU	"	10006	"		△
28	SUMATRA MARU	B-AG	984	PHUKET Hbr		△	28	SUMATRA MARU	B-AG	984	PHUKET Hbr		△
29	KYOKI MARU #3	"	38	LUZON I		?	29	KYOKI MARU #3	"	38	LUZON I		?
31	KOMBI MARU	"	2859	15-15N, 119-56E		△	31	KOMBI MARU	"	2859	15-15N, 119-56E		△
31	URUPPU MARU	B-XPC	224	Near MINDORO I		∩	31	URUPPU MARU	B-XPC	224	Near MINDORO I		∩
1	KYOKUHO MARU	B-O11	10059	16-11N, 119-44E		△							
1	TAKUMAN MARU	B-AP	752	25-30N, 142-30E		△							
1	SEIAN MARU	B-AG	1900	28-20N, 139-25E		△							
1	HOKUBI MARU	"	1500	23-25N, 119-56E		∩							
3	WANSHIN MARU #28	B-Picket	83	NE Area		△							
3	AZUCHISAN MARU	B-AG	6886	Near SW tip of LUZON I		△							
7	KINOGASA MARU	"	8407	19-48N, 118-22E		△							
7	SHINTO MARU #8	"	1959	Near NW tip of LUZON I		△							
8	KIMIKAWA MARU	"	6863	14-12N, 115-53E		△							
9	SANKYO MARU	B-XPC	89	OHINAWA		∩							
10	YUKI MARU	B-AG	64	"		∩							
10	SHIMPO MARU	B-AM	294	Near NAHA		∩							
10	TAKUMAN MARU #1	"	343	MINAMI-OAGARUJIMA		∩							
10	KOMI MARU	B-AG	19	10mi SW of BANGAN I		△							
10	WANSATPU MARU #3	B-Picket	149	NAHA		∩							
10	TAISEI MARU #5	"	95	"		∩							
10	JOSEHO MARU	B-AG	7974	TAKAO Hbr		∩							
12	TOCO MARU	"	4180	13-32N, 120-21E		△							
12	AKITSU MARU	B-XPC	97	Near RYUKYUSHO		∩							
12	ASAKA MARU	B-AG	7398	MAKO		∩							
12	EIBO MARU	B-AG	5068	Off TAKAO		∩							
12	BUYO MARU	B-AG	2270	TAKAO		∩							
14	COOK SHIP #128	"	230	S of CELEBES I		△							
15	KAIYO MARU #2	B-XPC	143	6-30S, 111-35E		△							
16	KYOMA MARU #2	B-Picket	108	5mi NW MATSUWAJIMA		△							
16	HAKATA MARU #6	B-AM	262	W of MINAMI-OAGARUJIMA		∩							
16	SANTOS MARU	B-AG	7266	HONGKONG		∩							
17	TAIHO MARU	"	2720	N of LUZON I		∩							
17	ISHIKARI MARU	C-Coal	830	Off NICOBAR		∩							
19	NICHIZUI MARU	B-AG	6584	21-11N, 114-5E		∩							
19	BANSHU MARU #98	"	97	W of BILLETON I		?							

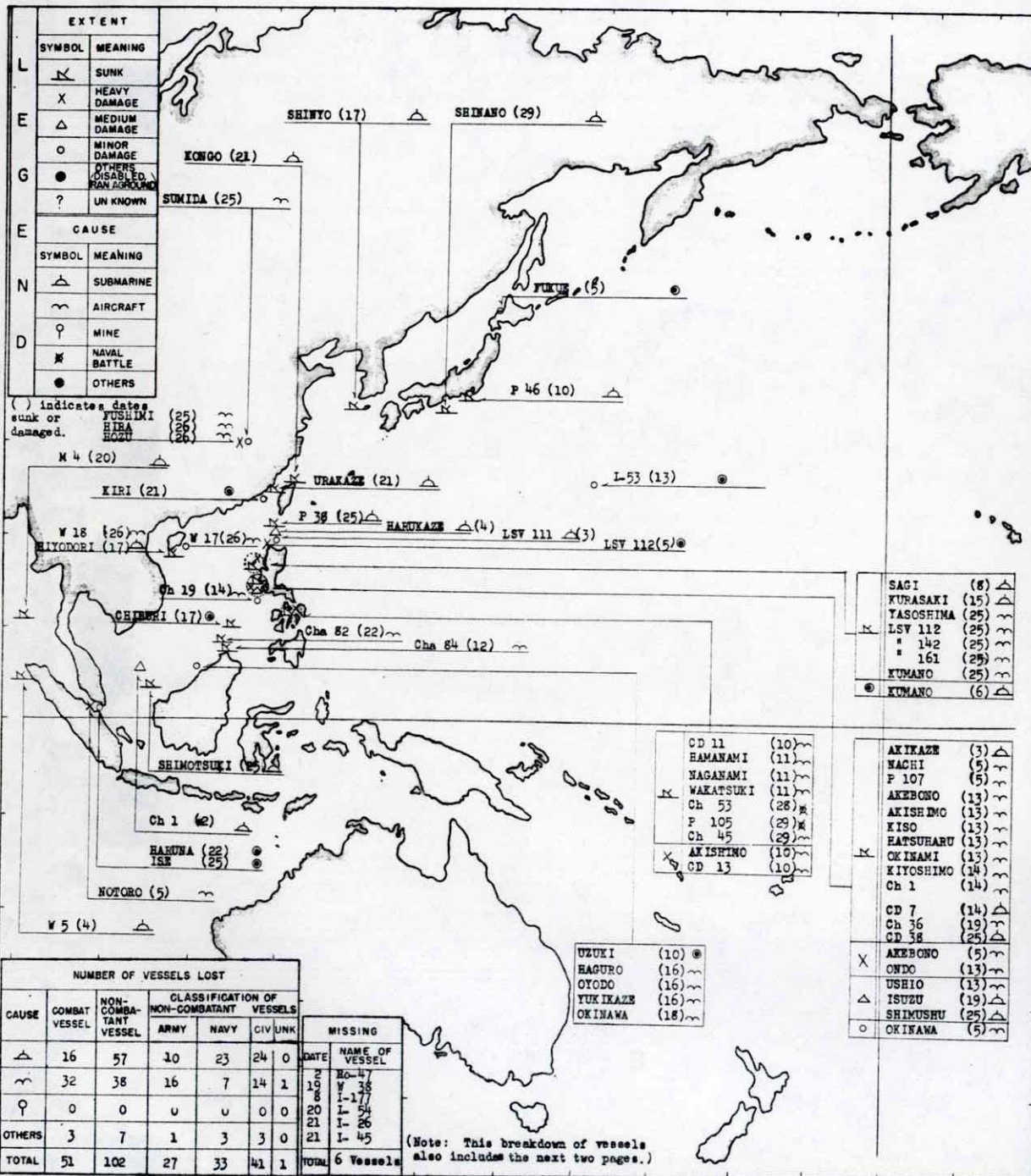
Table Showing Losses of Combatant and Non-Combatant Vessels

DATE October 1944



DATE	NAME OF VESSEL	TYPE	TON-NAGE	LOSSES			DATE	NAME OF VESSEL	TYPE	TON-NAGE	LOSSES		
				PLACE	CAUSE	EXTENT					PLACE	CAUSE	EXTENT
	(Non-Combatant)												
16	TOKKAN MARU #2	C-Cargo	101	South of CELEBES	△	△	16	BUNZAN MARU	A	1990	In Dock of KOWLOON	△	△
18	SHIRANESAN MARU	A-Cargo	4739	14-44N, 118-02E	△	X	18	HAKUROKU MARU	C-Cargo	8152	14-04N, 119-52E	△	△
18	ARABIA MARU	A-Cargo	9480	"	"	"	18	TAIKI MARU	"	3812	12-30N, 119-10E	"	"
18	CHINZEI MARU	"	1999	"	"	"	18	HOTEN MARU	C-Cargo	3974	SOUTH CHINA Sea	"	"
18	TAIKI MARU	"	3812	12-30N, 119-10E	"	"	18	TAIKI MARU #3	?	?	"	"	
18	HOTEN MARU	C-Cargo	3974	SOUTH CHINA Sea	"	"	18	TSINGTAO MARU	C-Cargo	4017	N of LUZON	"	"
18	TAIKI MARU #3	?	?	"	"	"	18	TERUKUNI MARU	C-Cargo	3588	SOUTH CHINA Sea	"	"
18	TSINGTAO MARU	C-Cargo	4017	N of LUZON	"	"	19	JOGU MARU	"	4803	MANILA	"	△
18	TERUKUNI MARU	C-Cargo	3588	SOUTH CHINA Sea	"	"	19	BELGIUM MARU	A	5838	Off MANILA	"	△
19	JOGU MARU	"	4803	MANILA	"	"	19	TOSHICAWA MARU	C-Cargo	6933	"	"	"
19	BELGIUM MARU	A	5838	Off MANILA	"	"	20	UGO MARU	A-Cargo	3684	4-45N, 113-30E	△	△
19	TOSHICAWA MARU	C-Cargo	6933	"	"	"	20	OTORI MARU	C-Cargo	198	Off KUMBI ESTUARY	"	"
20	UGO MARU	A-Cargo	3684	4-45N, 113-30E	△	△	20	TAKASAGO MARU #3	"	82	"	"	"
20	OTORI MARU	C-Cargo	198	Off KUMBI ESTUARY	"	"	20	CHOYU MARU #2	"	136	"	"	X
20	TAKASAGO MARU #3	"	82	"	"	"	20	AWAGAWA MARU	C-Tanker	6600	34-11N, 133-15E	◎	○
20	CHOYU MARU #2	"	136	"	"	"	20	DOGU MARU	A-Cargo	2294	10-30N, 120-25E	"	△
20	AWAGAWA MARU	C-Tanker	6600	34-11N, 133-15E	◎	○	21	RYUEI MARU	C-Tanker	2854	MANILA - TARAKAN	◎	"
20	DOGU MARU	A-Cargo	2294	10-30N, 120-25E	"	"	22	COMM. Ship #137	C-Cargo	200	5-47S, 119-42E	"	X
21	RYUEI MARU	C-Tanker	2854	MANILA - TARAKAN	◎	"	21	BOGICHI MARU	?	?	SOOGOD Bay, CEBU	?	△
21	BOGICHI MARU	?	?	SOOGOD Bay, CEBU	?	△	23	HAKURAN MARU	C-Cargo	887	SW Coast of KOREA	△	"
23	HAKURAN MARU	C-Cargo	887	SW Coast of KOREA	△	"	23	TOON MARU	A-Cargo	1915	24-49N, 120-26E	"	X
23	TOON MARU	A-Cargo	1915	24-49N, 120-26E	"	"	23	TATSUU MARU	"	1944	"	"	"
23	TATSUU MARU	"	1944	"	"	"	23	WAKATAKE MARU	"	1920	"	"	△
23	WAKATAKE MARU	"	1920	"	"	"	23	KORI GO	C	1337	24-42N, 120-21E	?	"
23	KORI GO	C	1337	24-42N, 120-21E	?	"	23	GASSAN MARU	C-Cargo	4515	32-56N, 125-54E	△	X
23	GASSAN MARU	C-Cargo	4515	32-56N, 125-54E	△	X	24	SHINSEI MARU #1	A-Cargo	5878	20-25N, 118-44E	"	△
24	SHINSEI MARU #1	A-Cargo	5878	20-25N, 118-44E	"	△	24	MIKAGESAN MARU	C-Cargo	2741	32-56N, 25-54E	"	"
24	MIKAGESAN MARU	C-Cargo	2741	32-56N, 25-54E	"	"	24	KOKURYU MARU	"	7369	19-34N, 118-32E	"	"
24	KOKURYU MARU	"	7369	19-34N, 118-32E	"	"	24	KIKUSUI MARU	C-Tanker	3887	19-46N, 118-30E	"	"
24	KIKUSUI MARU	C-Tanker	3887	19-46N, 118-30E	"	"	24	ARISAN MARU	C-Cargo	6886	20-46N, 118-18E	"	"
24	ARISAN MARU	C-Cargo	6886	20-46N, 118-18E	"	"	24	SHIKISAN MARU	"	4725	20-9N, 118-35E	"	"
24	SHIKISAN MARU	"	4725	20-9N, 118-35E	"	"	24	TENSHIN MARU	"	4236	19-58N, 118-33E	"	"
24	TENSHIN MARU	"	4236	19-58N, 118-33E	"	"	24	MIKAGE MARU	"	2741	?	?	"
24	MIKAGE MARU	"	2741	?	?	"	24	FUYUKAWA MARU	A-Cargo	2844	Off LUZON I.	"	"
24	FUYUKAWA MARU	A-Cargo	2844	Off LUZON I.	"	"	24	TATHEI MARU	A-Cargo	989	Off SANDAKAN BORNEO	"	"
24	TATHEI MARU	A-Cargo	989	Off SANDAKAN BORNEO	"	"	25	IYUAGAWA MARU	C-Tanker	10241	30-15N, 129-45E	"	"
25	IYUAGAWA MARU	C-Tanker	10241	30-15N, 129-45E	"	"	25	MATSUMOTO MARU	"	7024	28-7N, 119-45E	"	"
25	MATSUMOTO MARU	"	7024	28-7N, 119-45E	"	"	25	KOGEN MARU	"	6600	"	"	"
25	KOGEN MARU	"	6600	"	"	"	25	SEHO MARU	"	874	11-18N, 114-50E	"	"
25	SEHO MARU	"	874	11-18N, 114-50E	"	"	26	KAIKO MARU	C-Cargo	2698	20-50N, 111-50E	"	"
26	KAIKO MARU	C-Cargo	2698	20-50N, 111-50E	"	"	26	TAIYO MARU	"	4168	19-7N, 120-42E	"	"
26	TAIYO MARU	"	4168	19-7N, 120-42E	"	"	26	TAIHAKU MARU	"	6886	"	"	"
26	TAIHAKU MARU	"	6886	"	"	"	26	TAISHO MARU	"	"	19-30N, 120-44E	"	"
26	TAISHO MARU	"	"	19-30N, 120-44E	"	"	26	KOMPIRA MARU	"	122	SHIMOSHIRI I.	"	"
26	KOMPIRA MARU	"	122	SHIMOSHIRI I.	"	"	26	SEITO MARU	"	2219	3-11.5S, 116-15E	"	◎
26	SEITO MARU	"	2219	3-11.5S, 116-15E	"	◎	26	TENSHO MARU	A-Cargo	4982	19-07N, 120-42E	"	△
26	TENSHO MARU	A-Cargo	4982	19-07N, 120-42E	"	△	26	TENSHO MARU	A-Cargo	4982	19-07N, 120-42E	"	△
26	TENSHO MARU	A-Cargo	4982	19-07N, 120-42E	"	△	26	NANSHIN MARU #31	C-Tanker	834	08-22N, 116-55E	"	△
26	NANSHIN MARU #31	C-Tanker	834	08-22N, 116-55E	"	△	27	TOKAI MARU #4	A-Cargo	537	25-26N, 141-36E	"	△
27	TOKAI MARU #4	A-Cargo	537	25-26N, 141-36E	"	△	28	BALEI MARU	C-Tanker	2858	Off BRUNEI	"	△
28	BALEI MARU	C-Tanker	2858	Off BRUNEI	"	△	28	SHINKO MARU #15	?	72	TANJONG River	?	?
28	SHINKO MARU #15	?	72	TANJONG River	?	?	30	KORIKI MARU	C-Tanker	10000	30-13N, 132-49E	"	△
30	KORIKI MARU	C-Tanker	10000	30-13N, 132-49E	"	△	30	KOSHO MARU	"	2854	05-25N, 119-20E	"	"
30	KOSHO MARU	"	2854	05-25N, 119-20E	"	"	30	NANSHIN MARU #8	"	834	N coast of BORNEO	"	"
30	NANSHIN MARU #8	"	834	N coast of BORNEO	"	"	31	PACIFIC MARU	A-Cargo	5872	15-15N, 119-51E	"	"
31	PACIFIC MARU	A-Cargo	5872	15-15N, 119-51E	"	"	31	KAIYO MARU #6	?	200	Off KUROOTOSAKI	"	"
31	KAIYO MARU #6	?	200	Off KUROOTOSAKI	"	"	?	KOKRO MARU	C-Tanker	2863	S of BALIKPAPAN	?	◎
?	KOKRO MARU	C-Tanker	2863	S of BALIKPAPAN	?	◎	?	NISSHI MARU	C-Cargo	878	Near NAOTSU	◎	?
?	NISSHI MARU	C-Cargo	878	Near NAOTSU	◎	?							

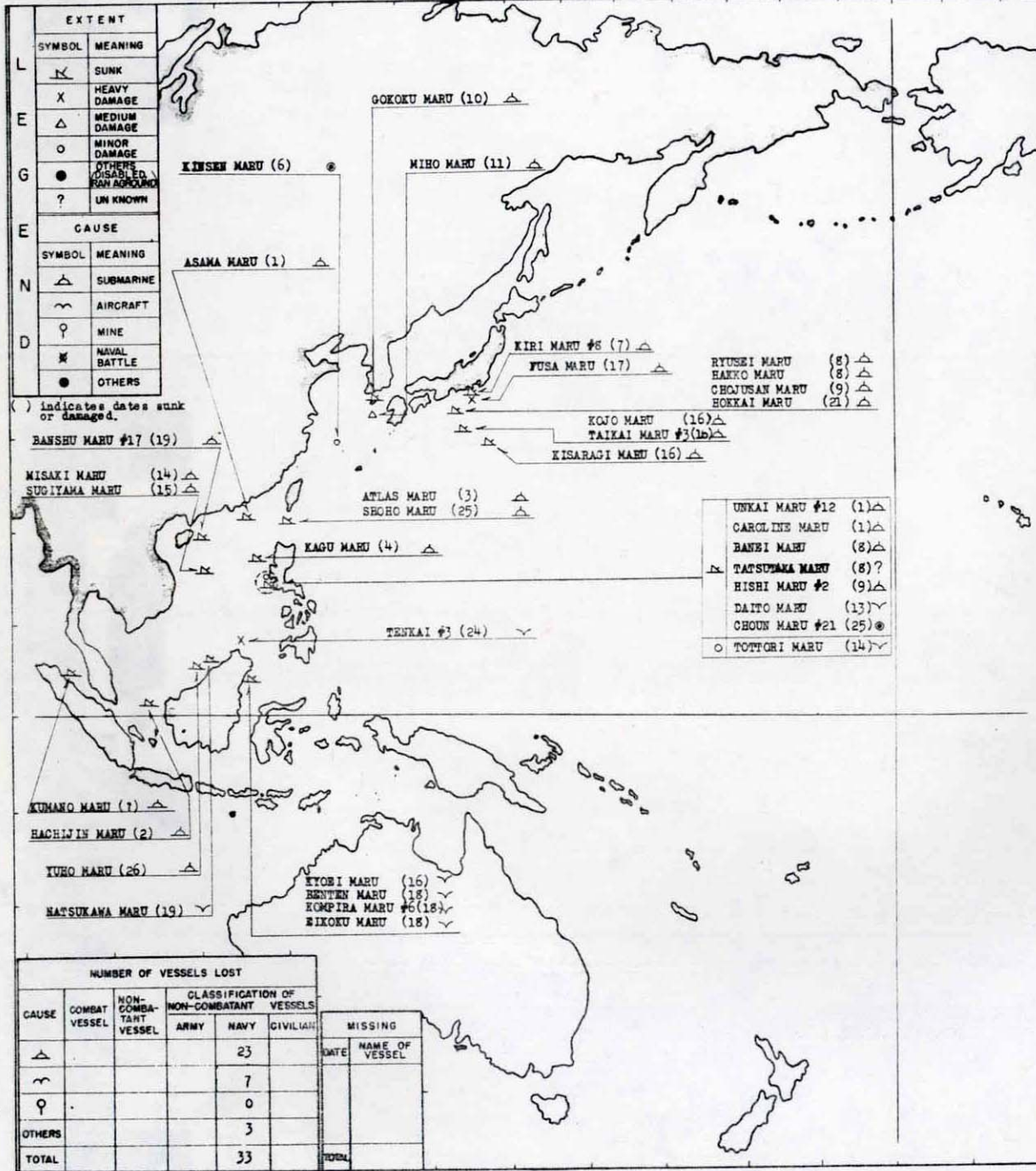
Table Showing Losses of Combatant and Non-Combatant Vessels



DATE	NAME OF VESSEL	TYPE	TON-NAGE	LOSSES			DATE	NAME OF VESSEL	TYPE	TON-NAGE	LOSSES		
				PLACE	CAUSE	EXTENT					PLACE	CAUSE	EXTENT
(Combatant Vessels)													
2	USHIO	DD		P. I. Area	~	△	21	KIRI	DD		MAKO	~	○
2	Ch 1	PC		5-0N, 107-44E	~	△	22	HARUNA	BB		LINGGA	~	○
2	RO-47	SS		SE of PALAU	?	?	22	Cha 82	SCS		BALABAC I.	~	K
3	AKIKAZE	DD		230 mi NW of MANILA	~	△	24	LSV 111	LSV		CATAINGAN Bay	~	○
3	LSV 111	LSV		19-51N, 121-48E	~	△	24	" 141	"		"	~	K
4	HARUKAZE	DD		LUZON Strait	~	△	25	" 160	"		"	~	K
4	W 5	AM		1-44N, 99-50E	~	K	25	" 6	"		BALANACAN, P. I.	~	K
5	NACHI	CA		MANILA	~	K	25	" 9	"		"	~	○
5	AKEBONO	DD		"	~	○	25	" 10	"		"	~	K
5	OKINAWA	DE		"	~	○	25	TAKE	DD		"	~	○
5	NOTORO	AV		SINGAPORE	~	X	25	TASOSHIMA	CL		Sea of SANTA CRUZ	~	K
5	FUKUE	DE		OSARU	~	○	25	P 38	YP		LUZON Strait	~	K
5	LSV 112	LSV		W. Coast off LUZON	~	X	25	GD 38	DE		60 mi W. of MANILA	~	K
5	P 107	YP		CORREGIDOR	~	X	25	KUMANO	CA		Off SANTA CRUZ	~	K
6	KUMANO	CA		W. of LINGAYEN	~	○	25	LSV 112	LSV		S. Sea of SANTA CRUZ	~	K
6	Cha 118	SCS		MANILA	~	?	25	" 142	"		"	~	K
7	HATSUKARI	TB		W. of HONGKONG	~	○	25	" 161	"		"	~	K
8	SAGI	TB		W. of LUZON	~	K	25	KUMANO	CA		Off SANTA CRUZ	~	K
8	L-177	SS		W. of PALAU	~	○	25	FUSHIMI	FR		ANKING	~	○
10	CD 11	DE		ORMOC Bay	~	K	25	SUMIDA	"		"	~	○
10	AKISHIMO	DD		E. of N. tip of CEBU	~	○	25	Ch 46	PC		CATAINGAN, MASBATE I.	~	K
10	P 46	YP		SW of IROSAKI	~	K	25	ISE	BB		JOHORE Strait	~	○
10	CD 13	DE		LEYTE	~	X	25	SHIMUSHU	DE		14-0N, 119-25E	~	△
10	UZUKI	DD		BRUNEI	~	○	26	W 18	AM		Around HAWAII I.	~	K
10	Ch 23	PC		SOLVEC Bay (LUZON)	~	?	26	HIRA	PR		"	~	○
11	SHIMAKAZE	DD		"	~	K	26	ROZU	DD		"	~	○
11	HAMANAMI	"		ORMOC	~	K	28	Ch 53	PC		ORMOC	~	K
11	HAGANAMI	"		"	~	K	29	P 105	YP		"	~	K
11	WAKATSUKI	"		"	~	K	29	Ch 45	PC		10-45N, 124-0E	~	K
11	W 30	AM		"	~	K	29	SHINANO	CY		N. of SHIMOMISAKI	~	K
12	LSV 139	LSV		SILANGUIN Bay	~	K	29	Cha 105	SCS		"	~	?
12	Cha 84	SCS		N. BANGGI, N. BORNEO	~	K	30	CHIBURI	DE		"	~	○
13	L-53	SS		MINAMITORI I.	~	○	30	Ch 20	PC		SOGOD Bay E. CEBU I.	~	?
13	AKEBONO	DD		CAVITE Pier	~	K	11	W 22	AM		Near PALAU	~	○
13	AKISHIMO	"		"	~	K	13	Cha 116	SCS		CAVITE	~	K
13	ONDO	AO		"	~	K	23	LSV 151	LSV		11-22N, 119-07E	~	K
13	KISO	CL		MANILA	~	X							
13	HATSUOHARU	DD		"	~	K							
13	USHIO	"		"	~	△							
13	OKINAMI	"		"	~	K							
14	KIYOSHIMO	"		"	~	K							
14	Ch 1	PC		12-45N, 120-47E	~	K							
14	Ch 19	"		N. tip MINDORO I.	~	○							
14	CD 7	DE		250 mi W. of LUZON	~	K							
15	KURASAKI	AF		17-40N, 118-0E	~	K							
16	HAGURO	CA		BRUNEI	~	○							
16	OTODO	CL		"	~	○							
16	YUKIKAZE	DD		"	~	○							
17	SHINYO	CVE		V sea of QUELPAIT	~	K							
17	HIYODORI	TB		S. Sea of HAINAN I.	~	K							
17	CHIBURI	DE		W. Coast of PALAWAN	~	K							
18	OKINAWA	"		Off LABUAN I.	~	○							
19	ISUZU	CL		W. of CORREGIDOR	~	△							
19	Ch 36	PC		SUBIC Bay	~	K							
19	W 38	AM		TAKAO	~	?							
20	M 4	CMc		S. of NICOBAR Is.	~	K							
20	L-54	SS		E. of PHILIPPINES	~	?							
21	URAKAZE	DD		FORMOSA Strait	~	K							
21	KONGO	BB		60 mi NE. KEELUNG	~	K							
21	CHI	DE		33-20N, 142-0E	~	△							
21	L-26	SS		E. of PHILIPPINES	~	?							
21	L-45	"		"	~	?							

Table Showing Losses of Combatant and Non-Combatant Vessels

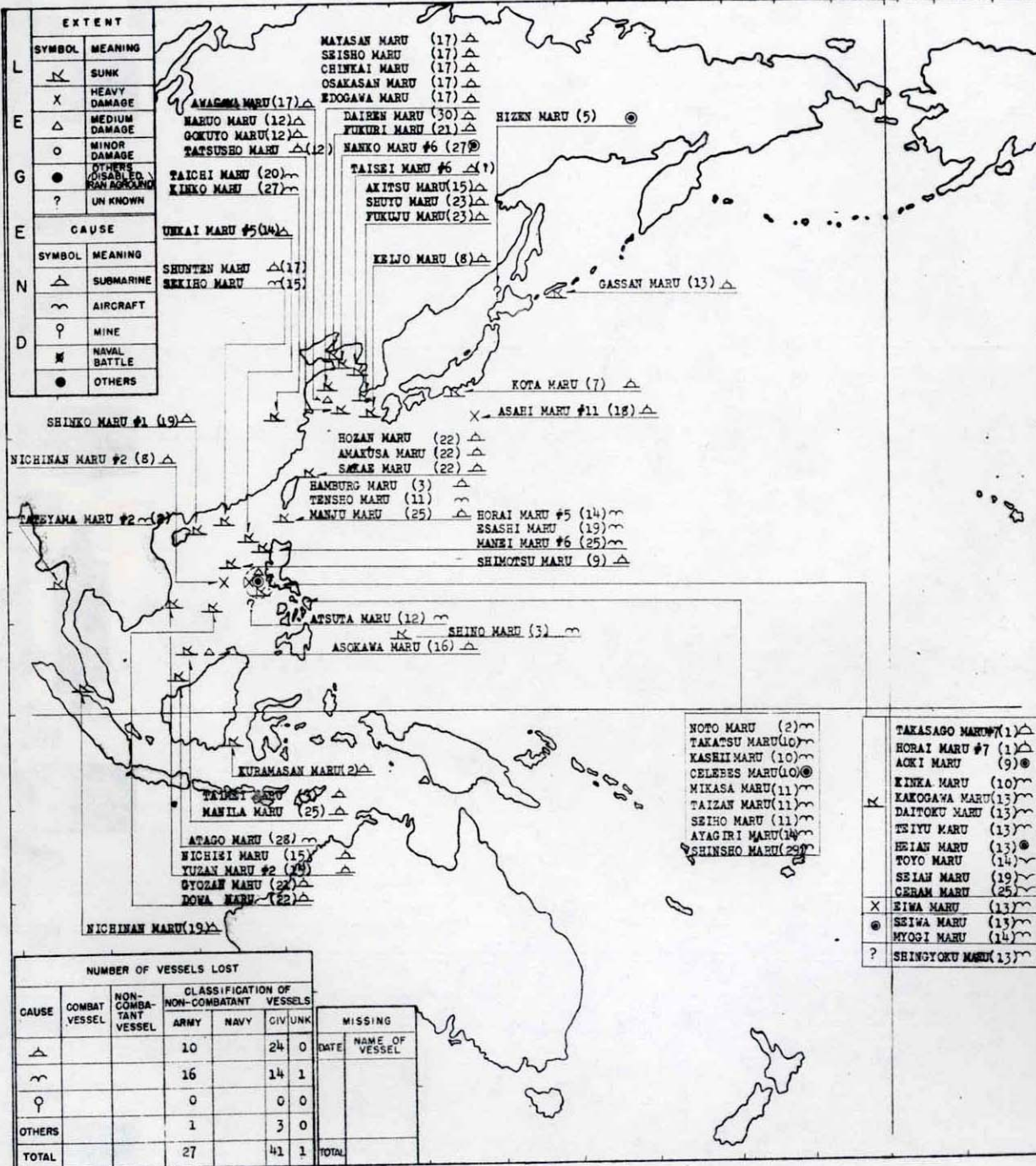
DATE November 1944



DATE	NAME OF VESSEL	TYPE	TON-NAGE	LOSSES			DATE	NAME OF VESSEL	TYPE	TON-NAGE	LOSSES			
				PLACE	CAUSE	EXTENT					PLACE	CAUSE	EXTENT	
	(Non-combatant)													
19	BANSHU MARU #17	AF	459	19-12N, 115-51E	⊠	⊠								
19	NATSUKAWA MARU	B-AG	4739	BRUNEI Bay	~	~								
20	KENKAI MARU	XPC	89	S.W. Area	~	~								
21	HOKKAI MARU	AF	407	33-20N, 142-08E	⊠	⊠								
24	TENKAI #3	Weather Obs	625	BALABAC	~	X								
25	SHOHO MARU	B-AG	1356	20-20N, 121-40E	⊠	⊠								
25	CHOUN MARU #21	AMc	195	MANILA	⊠	⊠								
26	YUHO MARU	B-Oil	5226	04-54N, 114-07E	⊠	⊠								
7	KUMANO MARU	B-Tender	872	MALACCA Strait	⊠	⊠								
1	ASAMA MARU	B-AG	16975	20-17'N, 117-0E	⊠	⊠								
1	UNKAI MARU #12	"	2745	12-57N, 120-12E	"	"								
1	CAROLINE MARU	"	320	"	"	"								
2	HACHIJIN MARU	"	1918	0-50N, 107-44E	"	"								
3	ATLAS MARU	"	7374	LUZON Strait	"	"								
4	KAGU MARU	B-Trans	8417	15-55N, 119-44E	"	"								
6	MYOJIN MARU #2	B-AG	19	PHILIPPINES	?	"								
6	KINSEN MARU	B-Trans	3081	29-0N, 125-0E	⊠	○								
7	KIRI MARU #6	"	945	34-34N, 138-35E	⊠	⊠								
8	BANEI MARU	B-Trans	5266	13-30N, 119-25E	"	"								
8	RYUSEI MARU	XPC	99	31-10N, 129-41E	"	"								
8	HAKKO MARU	B-AG	1948	"	"	"								
8	TATSUTARA	"	246	South of MANILA	?	"								
9	CHOJUSAN MARU	B-PG	2131	31-15N, 129-10E	⊠	⊠								
9	HISHI MARU #2	B-Oil	856	12-24N, 120-45E	"	"								
10	GOKOKU MARU	B-Trans	10438	33-31N, 129-19E	"	"								
11	MIHO MARU	B-AG	4667	32-24N, 127-58E	"	△								
11	ZEHO MARU	"	16	"	?	?								
13	DAITO MARU	B-Picket	86	CAVITE Pier	~	⊠								
14	TOTTORI MARU	B-AG	5973	MANILA	~	○								
14	MISAKI MARU	B-Cargo	4422	15-10N, 112-40E	⊠	⊠								
15	HACHIRYU MARU #12	B-Picket	97	30-10N, 137-23E	"	△								
15	SUGIYAMA MARU	B-AG	4379	15-15N, 112-10E	"	⊠								
16	EYOI MARU	B-Oil	602	TARAKAN	~	⊠								
16	KOJO MARU	B-Picket	91	29-59N, 139-39E	⊠	"								
16	KISARAGI MARU	B-AG	875	29-3N, 142-12E	"	"								
16	TAIKAI MARU #3	"	95	30-0N, 139-40E	"	"								
17	FUSA MARU	B-AG	178	32-50N, 140-10E	⊠	X								
18	BENTEN MARU	B-Picket	94	TARAKAN	~	⊠								
18	KOMPIRA MARU #6	B-AG	98	"	"	"								
18	EIKOKU MARU	"	99	"	"	"								

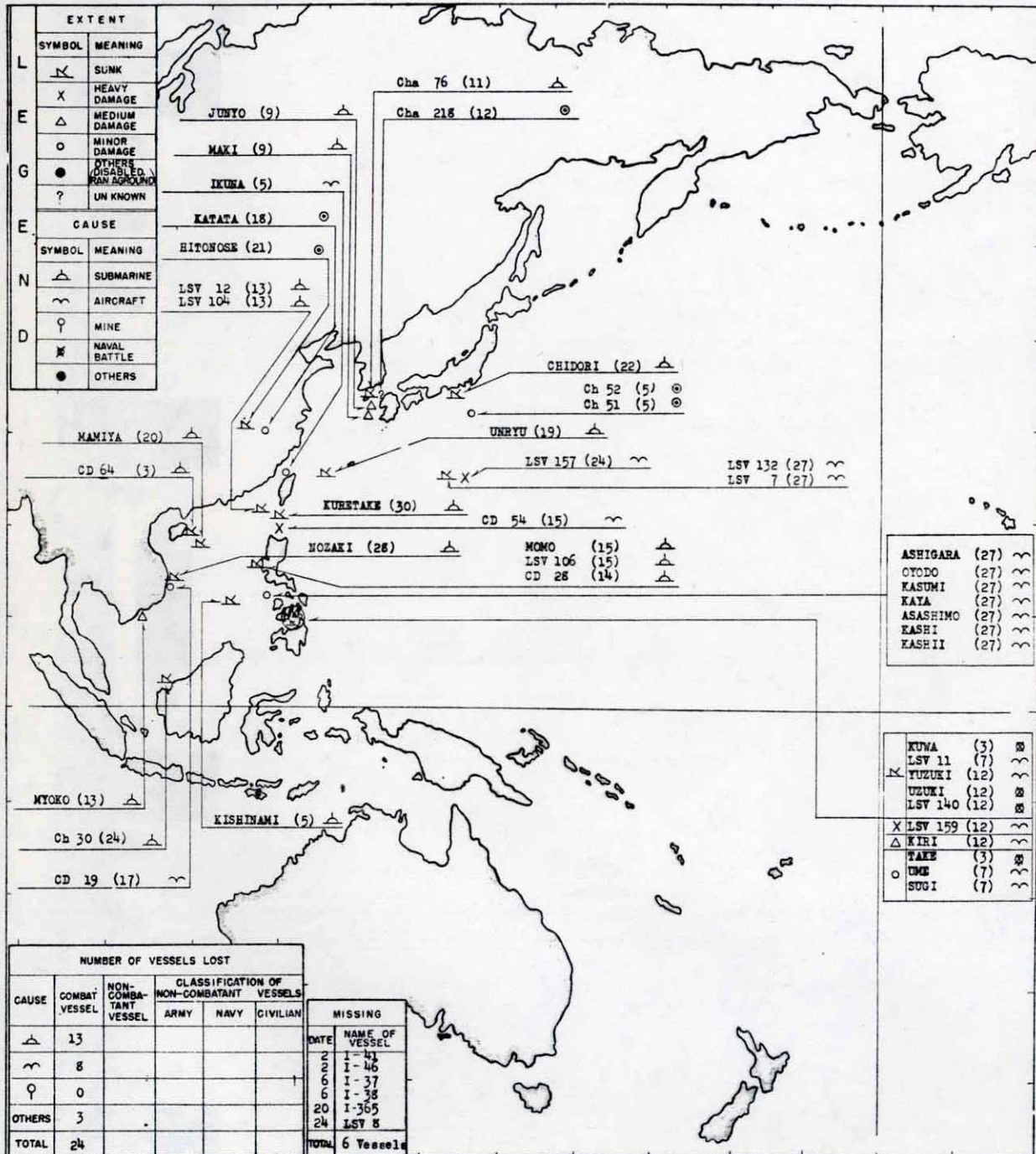
Table Showing Losses of Combatant and Non-Combatant Vessels

DATE November 1944



DATE	NAME OF VESSEL	TYPE	TON-NAGE	LOSSES			DATE	NAME OF VESSEL	TYPE	TON-NAGE	LOSSES			
				PLACE	CAUSE	EXTENT					PLACE	CAUSE	EXTENT	
	(Non-combatant)													
1	TAKASAGO MARU #7	C-Tanker	834	SW of MANILA	△	K	21	FUKURI MARU	C-Cargo	1398	Off CHANGSHAN I.	△	K	
1	HORAI MARU #7	"	834	12-57N, 120-12E	"	"	22	DOWA MARU	A-Cargo	1916	10-22N, 114-22E	"	"	
2	WOTO MARU	A-Cargo	7191	ORMOC Harbor	~	"	22	HOZAN MARU	C-Cargo	2345	24-21N, 122-38E	"	"	
2	KURAMASAN MARU	"	1995	MAKASSAR Strait	△	"	22	SAKAE MARU	"	2878	S of YONAGUNI I.	"	"	
2	TATEYAMA MARU #2	"	394	13-16N, 99-46E	~	"	22	AMAKUSA MARU	"	2345	24-21N, 122-38E	"	"	
3	TAIHEI MARU	C-Tanker	6600	05-53N, 111-12E	△	"	23	SHUYO MARU	"	6933	34-10N, 128-58E	"	"	
3	HAMBURG MARU	A-Cargo	5271	LUZON Strait	"	"	23	FUKUJU MARU	C-Cargo	5293	34-26N, 128-20E	"	"	
3	SHIHO MARU	C-Cargo	513	Off PALAU	~	"	25	MANILA MARU	A-Cargo	9486	05-45N, 113-15E	"	"	
5	RIZEN MARU	"	946	OTARU Harbor	●	?	25	MANEI MARU #6	"	1191	Off SAN FERNANDO	~	"	
7	KOTA MARU	C-Tanker	971	34-34N, 138-35E	△	K	25	CERAM MARU	C-Tanker	2858	MANILA Bay	"	"	
8	NICHINAN MARU #2	"	5226	17-00N, 116-48E	"	X	27	WANKO MARU #6	"	834	SHANTUNG	●	"	
8	KELJO MARU	C-Cargo	1051	31-10N, 129-41E	"	K	27	KINKO MARU	C-Cargo	1268	TANGTZE River	~	"	
9	SHIMOTSU MARU	C-Tanker	2854	14-32N, 116-53E	"	"	28	ATAGO MARU	C-Tanker	7542	MIRI, BORNEO	"	"	
9	ACKI MARU	C-Cargo	3710	MANILA	~	"	30	SHINSHO MARU	A-Cargo	2880	ORMOC	"	"	
10	TAKATSU MARU	A-Cargo	5350	ORMOC Bay	~	"	30	SHUNZAN MARU #6	"	?	MAHAKAM R., BORNEO	~	"	
10	KASHII MARU	"	8407	"	"	"	?	WANSHIN MARU #7	C-Tanker	865	KUDAT, W BORNEO	"	"	
10	KINKA MARU	"	9305	Off MANILA	"	"	?	TAISEI MARU #6	C-Cargo	3925	W coast of KOREA	△	"	
10	CELEBS MARU	"	5863	SIBUYAN Sea	●	"								
11	MIKASA MARU	A-Cargo	3143	10-50N, 124-30E	~	"								
11	TAIZAN MARU	C-Cargo	3587	10-50N, 124-29E	"	"								
11	SEIHO MARU	A-Cargo	4639	10-50N, 124-30E	"	"								
11	TENSHO MARU	"	4982	19-07N, 120-42E	"	"								
12	ATSUTA MARU	"	2800	N tip of PALAWAN I.	"	?								
12	NARUD MARU	"	4823	31-30N, 125-57E	△	K								
12	GYOKUTO MARU	C-Cargo	5396	"	"	"								
12	TATSUSHO MARU	A-Cargo	2746	31-37N, 125-36E	"	"								
13	GASSAN MARU	C-Cargo	887	45-32N, 148-16E	"	"								
13	KAKOGAMA MARU	A-Cargo	6886	MANILA Harbor	~	"								
13	SIWA MARU	"	6900	Outside MANILA Hbr.	"	X								
13	DAITOKU MARU	C-Cargo	6890	"	"	K								
13	HEIAN MARU	"	5346	CABCABEN Hbr.	●	"								
13	SEIWA MARU	"	7210	Outside MANILA Hbr.	~	●								
13	TEIYU MARU	A-Cargo	5753	MANILA Hbr.	"	"								
13	SHINGYOKU MARU	"	2746	"	"	?								
14	TOYO MARU	A-Cargo	2704	13-40N, 120-41E	"	K								
14	ATAGIRI MARU	C-Tanker	2854	W of MINDORO I.	"	"								
14	UNKAI MARU #5	"	2841	17-48N, 117-58E	△	"								
14	HORAI MARU #5	"	834	Off SAN FERNANDO	~	"								
14	HATSU MARU	C-Cargo	4300	Off LUZON	"	"								
14	MYOGI MARU	A-Cargo	4020	MANILA	"	●								
15	AKITSU MARU	"	9186	33-17N, 128-11E	△	K								
15	NICHIBI MARU	C-Cargo	5596	11-11N, 108-56E	"	"								
15	YUZAN MARU #2	C-Tanker	6859	"	"	"								
15	SEKHO MARU	A-Cargo	5402	SOUTH CHINA Sea	~	"								
15	SHOFU MARU	"	259	NE of TANGAI	"	?								
16	ASOKAWA MARU	C-Tanker	6925	BRUNEL, N BORNEO	△	△								
16	HIROTA MARU	A-Cargo	479	Off CELEBS I.	~	K								
17	MAYASAN MARU	"	9433	33-17N, 124-41E	"	"								
17	SHUNTEI MARU	C-Tanker	5623	19-22N, 113-46E	"	△								
17	AWAGAWA MARU	"	6925	33-32N, 124-09E	"	△								
17	SEISHO MARU	A-Cargo	5463	33-30N, 124-30E	"	K								
17	CHINKAI MARU	"	2827	"	"	"								
17	OSAKASAN MARU	C-Tanker	6600	"	"	"								
17	EDOGAWA MARU	C-Cargo	6968	"	"	"								
18	ASAHI MARU #11	"	100	31-40N, 141-47E	"	X								
19	SEIAN MARU	C-Tanker	3712	Near SUBIC Bay, P. I.	~	K								
19	SHINKO MARU #1	C-Cargo	1200	19-06N, 111-08E	△	"								
19	NICHINAN MARU	C-Tanker	1945	01-37N, 102-53E	"	"								
19	ESASHI MARU	C-Cargo	6923	N of SAN FERNANDO	~	"								
20	TAICHI MARU	"	1280	TANGTZE River	"	"								
21	GYOZAN MARU	A-Cargo	5698	10-30N, 115-08E	△	"								

Table Showing Losses of Combatant and Non-Combatant Vessels

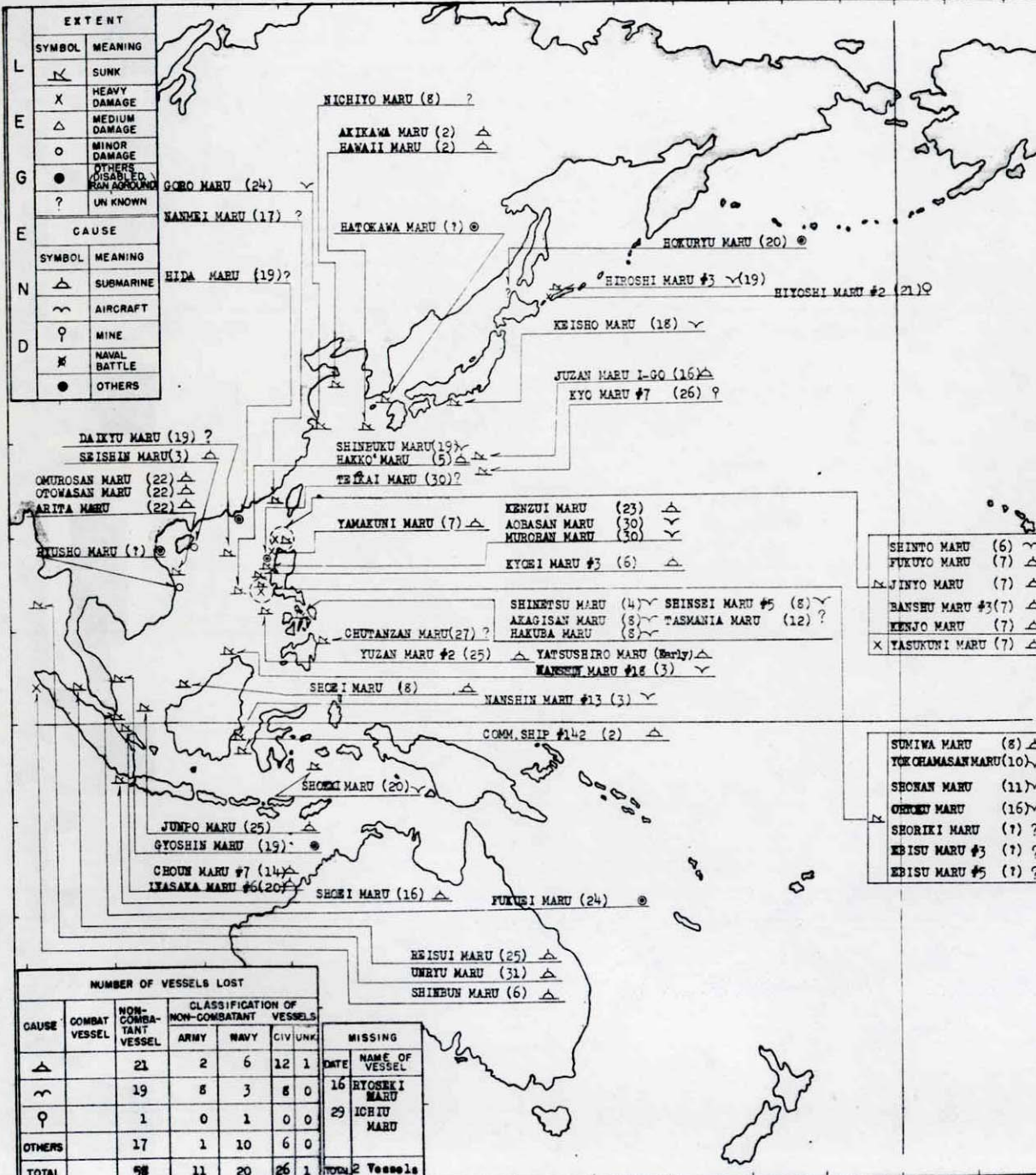


DATE	NAME OF VESSEL	TYPE	TON-NAGE	LOSSES			DATE	NAME OF VESSEL	TYPE	TON-NAGE	LOSSES		
				PLACE	CAUSE	EXTENT					PLACE	CAUSE	EXTENT
	(Combatant)						17	CD 19	DE		S. of CAMRANH	~	○
							18	KATATA	PR		KIUKIANG	⊗	*
2	L-41	SS		E. of PHILIPPINE I.	?	?	19	UNRYU	CV		230 mi. NW MIYAKO JMA	△	K
2	L-46	"		"	?	?	20	MAMIYA	AP		250 mi. E. of SAMAR	*	*
3	TAKE	DD		ORMOG Bay	⊗	○	20	L-365	SS		E. of OGASAWARA	?	?
3	KUMA	"		"	⊗	K	21	AMAKUSA	DE		68 mi. 60° KANANSIWA	♀	○
3	CD 64	DE		E. of HAINAN I.	△	"	21	HITONOSE	AG		SHIH Hbr.	⊗	K
4	LSV 132	LSV		?	⊗	○	22	CHIDORI	TE		10 mi W. of OMAEZAKI	△	*
5	KISHINAMI	DD		200 mi. NW. PALAWAN I.	△	K	24	LSV 8	LSV		72 mi. 20° CHIGHIJIMA	~	?
5	IKUNA	DE		Off PAISHA, FORMOSA	~	○	24	LSV 157	LSV		IWOJIMA	*	X
5	Ch 51, 52	PC		20 mi. 20° FUCHIJOJIMA	⊗	*	24	Ch 30	PC		2-42N, 111-5E	△	K
6	L-37	SS		Near PALAU	?	?	26	KIYOSHIMO	DD		SAN JOSE	~	*
6	L-38	"		E. of PHILIPPINES	?	?	27	ASHIGARA	CA		SAN JOSE	*	○
7	LSV 11	LSV		Near LETTE	~	K	27	OTODO	CL		"	*	*
7	UME	DD		"	*	○	27	KASUMI	DD		"	*	*
7	SUGI	"		"	*	*	27	KATA	"		"	*	*
9	JUNYO	CVB		50 mi SW. HOMOZAKI	△	△	27	ASASHIMO	"		"	*	*
9	MAKI	DD		30 mi. 60° OKINAWA I.	*	*	27	KASHI	"		"	*	*
11	Cha 76	SCS		Bet. TSUSHIMA-GOTO	*	K	27	KASHII	CL		"	*	*
12	LSV 159	LSV		ORMOG	~	X	27	LSV 7	LSV		IWOJIMA	*	K
12	KIRI	DD		"	*	△	27	LSV 132	LSV		"	*	*
12	YUZUKI	"		"	*	K	28	NOZAKI	AP		Off C. VARELLA P. IC	△	*
12	UZUKI	"		"	⊗	*	29	CD 20	DE		16-43N, 120-18E	~	K
12	LSV 140	LSV		"	⊗	○	30	KURETAKE	DD		BASHI Channel	△	K
12	LSV 15	LSV		?	?	X	30	Ch 18	PC		Off SANTIAGO I.	~	K
12	Cha 218	SCS		345° of UKUSHIMA	⊗	?	31	TSUSHIMA	DE		?	~	○
13	LSV 12	LSV		200 mi SE of TAKAO	△	K							
13	LSV 104	LSV		"	*	*							
13	MYOKO	CA		Off Pointe de Camau	*	△							
14	CD 28	DE		3 mi W. HERMANA MAYOR	*	K							
15	MOMO	DD		210 mi NW of MANILA	*	*							
15	LSV 106	LSV		CAIMAN PT.	~	*							
15	CD 54	DE		N. tip of CALATAY I.	*	X							

DATE December 1944

Table Showing Losses of Combatant and Non-Combatant Vessels

EXTENT	
SYMBOL	MEANING
⊠	SUNK
X	HEAVY DAMAGE
△	MEDIUM DAMAGE
○	MINOR DAMAGE
●	OTHERS (DISABLED, RAN AGROUND)
?	UN KNOWN
CAUSE	
SYMBOL	MEANING
△	SUBMARINE
∩	AIRCRAFT
♀	MINE
⊗	NAVAL BATTLE
●	OTHERS

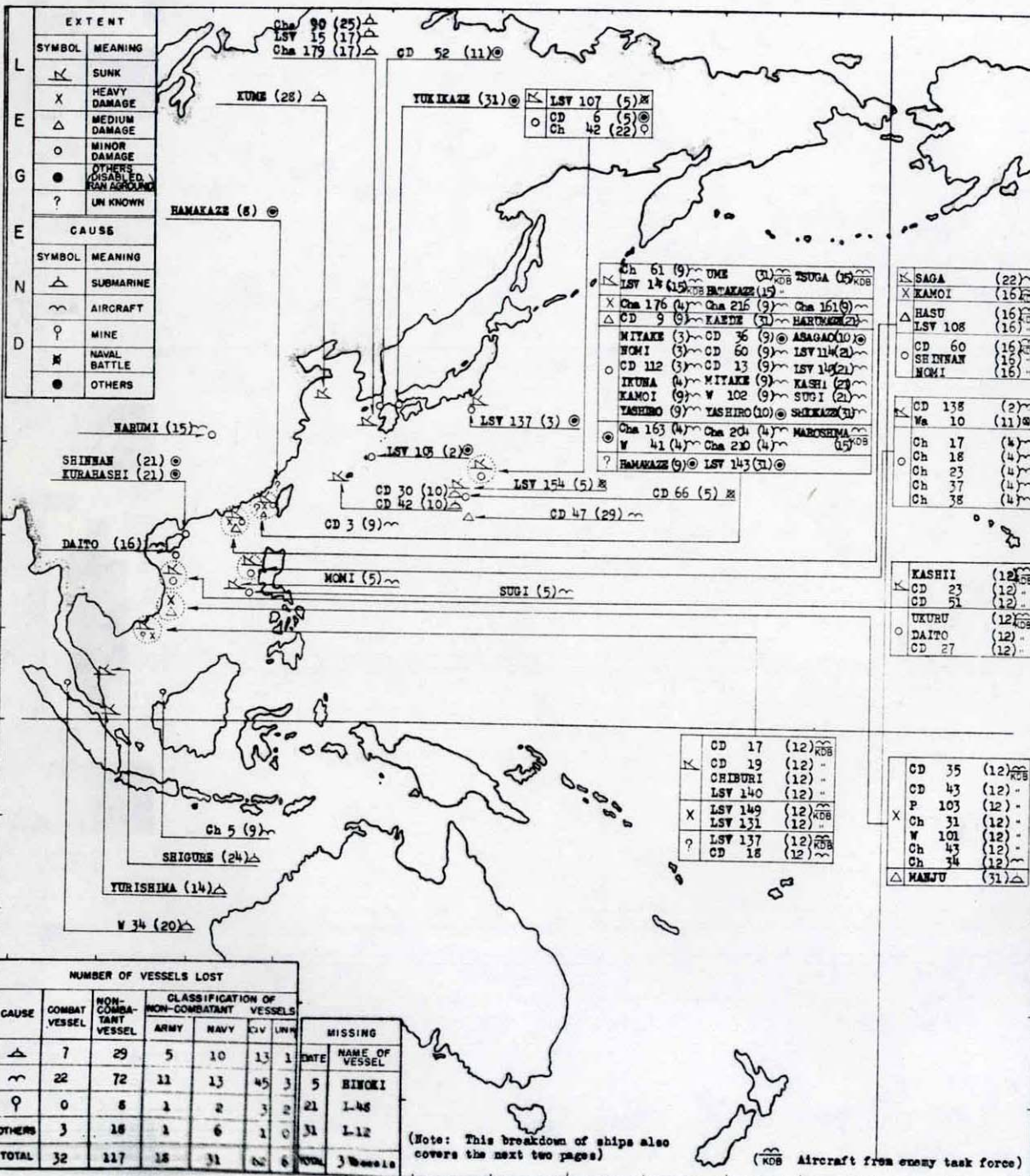


NUMBER OF VESSELS LOST					
CAUSE	COMBAT VESSEL	NON-COMBATANT VESSEL	CLASSIFICATION OF NON-COMBATANT VESSELS		
			ARMY	NAVY	CIVILIAN
△	21	2	6	12	1
∩	19	8	3	8	0
♀	1	0	1	0	0
OTHERS	17	1	10	6	0
TOTAL	58	11	20	26	1

DATE	NAME OF VESSEL	MISSING
16	RYOSEKI MARU	
29	ICHIU MARU	
TOTAL	2 Vessels	

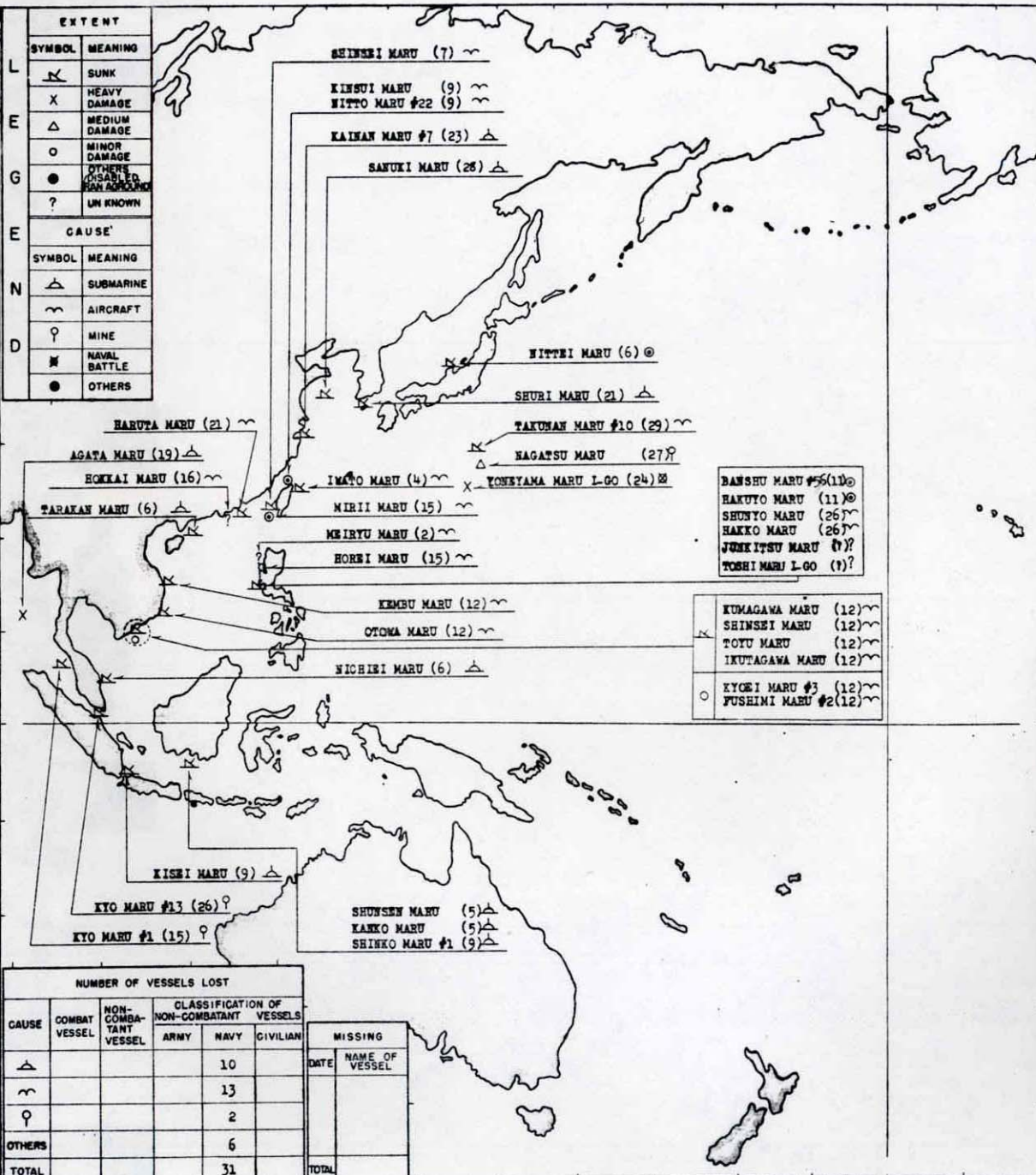
DATE	NAME OF VESSEL	TYPE	TON-NAGE	LOSSES		DATE	NAME OF VESSEL	TYPE	TON-NAGE	LOSSES	
				PLACE	CAUSE EXTENT					PLACE	CAUSE EXTENT
	(Non-combatant)										
2	HAWAII MARU	C-Cargo	9467	30-24N, 128-17E	△	24	GORO MARU	A-Cargo	300	TANGTZE R.	∩
2	AKIKAWA MARU	C-Tanker	6800	"	"	25	JUNPO MARU	"	4277	0-51N, 106-18E	△
2	COMM. SHIP #142	C-Comm. Ship	200	04-08N, 119-33E	"	25	REISUI MARU	B-AM	219	3-19N, 99-45E	"
3	SEISHIN MARU	A-Cargo	5239	18-24N, 111-25E	△	25	YUZAN MARU #2	C-Cargo	6930	7 mi. SE. C. BATALAN	●
3	NANSIN MARU #18	C-Tanker	834	"	"	26	KYO MARU #7	B-XPC	340	19° of HAHAJIMA	♀
3	NANSIN MARU #13	"	"	01-36S, 116-52E	"	27	CHUTANZAN MARU	B-AG	103	Off MINDANAO	♀
4	AIFOKU MARU	A-Cargo	1332	"	"	29	ICHIU MARU	C-Tanker	5061	JAVA Sea	♀
4	SHINETSU MARU	C-Cargo	2212	N tip of CEBU I.	"	30	MURORAN MARU	A-Cargo	5370	N. of SAN FERNANDO	∩
5	HAKKO MARU	C-Tanker	10022	13-12N, 116-35E	△	30	TEIKAI MARU	C-Cargo	7691	17-20N, 120-24E	♀
6	KYOJI MARU #3	"	1178	14-40N, 119-35E	△	30	AOBASAN MARU	A-Cargo	8611	SAN FERNANDO	∩
6	SHINEBUN MARU	"	25	04-25N, 98-20E	"	31	UMYU MARU	C-Cargo	2515	30 mi. E. PORT HAIT	∩
6	SHINTO MARU	A-Cargo	1215	18-52N, 120-57E	∩	?	RYUSHO MARU	"	2662	14-27N, 109-7E	●
7	FUKUYO MARU	A-Cargo	5463	W. of DALUPIRI I.	∩	"	HATAKAWA MARU	"	865	IKI I.	♀
7	JINYO MARU	C-Cargo	6862	"	"	"	SHORIKI MARU	B-AG	50	MANILA	♀
7	YASUKUNI MARU	"	5794	"	"	"	EBISU MARU #3	"	46	"	♀
7	YAMAKUNI MARU	"	500	PASALENG	"	"	EBISU MARU #5	"	"	"	♀
7	BANSHU MARU #31	B-AG	748	W. of DALUPIRI I.	"						
7	KENJO MARU	C-Cargo	6933	"	"						
8	SHOEI MARU	C-Tanker	2854	3-50N, 111-30E	"						
8	AKAGISAN MARU	A-Cargo	4634	SAN ISIDRO, LETTE	"						
8	HAKUBA MARU	"	2857	W. of LETTE	"						
8	SHINSEI MARU #5	"	2599	Off SAN ISIDRO	"						
8	NICHIO MARU	C-Cargo	6481	36-41N, 123-35E	?						
8	SUMIWA MARU	?	?	W. of MANILA	△						
8	YATSUSHIRO MARU	B-PC	397	KUDAT	∩						
10	YOKOHAMASAN MARU	C-Cargo	152	SE tip of CAYITE	∩						
11	SEONAN MARU	"	1081	12-42N, 122-10E	"						
12	TASMANIA MARU	"	4100	PALOMPON	?						
14	MINO MARU	A-Cargo	4667	?	∩						
14	CHOUN MARU #7	B-AM	163	Off BELAWAN	∩						
14	TAISHO MARU #5	B-AG	47	SE PACIFIC Area	?						
15	TATSUMATSU MARU	C-Cargo	?	SOUTH SEAS	∩						
16	JUZAN MARU I-GO	B-AG	2111	27-24N, 141-44E	∩						
16	ORYOKU MARU	C-Cargo	7362	SUBIC Bay	∩						
16	SHOEI MARU	B-Misc	1986	W. side of SUNDA Str	∩						
16	RYOSEKI MARU	?	?	MANILA-TAKAO	?						
17	NANMEI MARU	C-Tanker	834	PISCADORES	?						
18	ROKYO MARU	C	247	CHANGCHIA CHOW	∩						
18	KEISHO MARU	B-XPC	80	MAGOTA Dock Yard	∩						
18	NIKKO MARU #1	C	858	14-05N, 120-37E	"						
19	SHIMPOKU MARU	B-AG	2204	300 mi. W. of MANILA	?						
19	DAIKYU MARU	C-Cargo	1517	S. CHINA Sea	?						
19	HIROSHI MARU #3	A-Cargo	940	44-56N, 147-39E	∩						
19	HIDA MARU	C-Cargo	5320	HONGKONG	?						
19	GYOSHIN MARU	C-Tanker	2854	NE of BABARAN I.	∩						
20	HOKURYU MARU	C-Cargo	4378	N. tip TAKISHIRIJIMA	"						
20	ITASAKA MARU #6	C-Tanker	834	1-16S, 104-34E	∩						
20	SHOEKI MARU	B-XTN	897	6-15S, 127-30E	"						
21	KOSHIN MARU	B-AG	73	E. INDIES	?						
21	NITTO MARU	"	69	"	?						
21	KATSURA MARU	"	110	BORNEO	?						
21	SUMIYOSHI MARU	"	94	E. INDIES	?						
21	SHOJU MARU	"	43	"	?						
21	HIYOSHI MARU #2	"	1287	BTOROFU	♀						
21	KOSHO MARU	C-Cargo	3378	Off HUANGSHINKANG	△						
22	OMUROSAN MARU	B-Oil	9204	15-7N, 109-5E	∩						
22	OPOWASAN MARU	C-Tanker	"	"	"						
22	ARITA MARU	"	10238	"	"						
23	KENZUI MARU	"	4156	Off SAN FERNANDO	"						
24	FUKUEI MARU	"	788	PALEMBANG-SINGAPORE	●						

Table Showing Losses of Combatant and Non-Combatant Vessels



DATE	NAME OF VESSEL	TYPE	TON-NAGE	LOSSES			DATE	NAME OF VESSEL	TYPE	TON-NAGE	LOSSES		
				PLACE	CAUSE	EXTENT					PLACE	CAUSE	EXTENT
	(Combatant)												
2	CD 138	DE		Off SAN FERNANDO			12	CD 2	DE				
2	LSV 103	LSV		NAZE Harbor			12	CD 18	"				
3	MIYAKE	DE		22-45N, 119-25E			12	Ch 34	PC				
3	WOMI	"		22-45N, 119-25E			14	YURISHIMA	CMc				
3	CD 112	"		"			15	HATAKAZE	DD				
3	CD 33	"		"			15	TSUGA	"				
3	LSV 137	LSV		HCHOKUJIMA-YOKOSUKA			15	LSV 14	LSV				
4	Ch 163	SCS		FORMOSA Str			15	MAROSHIMA	CMc				
4	W 41	AM		TAKAO			15	HARUMI	FR				
4	Ch 176	SCS		FORMOSA Str			16	KAMOI	AO				
4	Ch 204, 210	"		"			16	HASU	DD				
4	IKUNA	DE		"			16	LSV 108	LSV				
4	Ch 17, 18, 23, 37, 38	PC		SAN FERNANDO			16	CD 60	DE				
5	CD 66	DE		IWO JIMA			16	SHINWAN	"				
5	LSV 107	LSV		W Coast of HBR-JDMA			16	WOMI	"				
5	HIYOKI	DD		W of MANILA			16	DAITO	"				
5	MOMI	"		"			16	LSV 15	LSV				
5	SUGI	"		"			17	Ch 179	SCS				
5	LSV 154	LSV		IWO JIMA			17	Ch 179	SCS				
5	CD 6	DE		FUTAMI Hbr			20	W 34	AM				
6	Ch 64	SCS		PURO CONDOR I			21	LSV 114, 143	LSV				
8	HAMAKAZE	DD		SHICHIKU, FORMOSA			21	SHINWAN	DE				
9	"	"		1.5 Km S of MAKO			21	KURASHASHI	"				
9	KAMOI	AO		Outside TAKAO Hbr			21	HARUKAZE	DD				
9	CD 9	DE		Off SABI, FORMOSA			21	KASHI	"				
9	YASHIRO	"		Outside TAKAO Hbr			21	SUGI	"				
9	Ch 5	PC		3-41N, 111-54E			21	L-48	SS				
9	CD 36	DE		FORMOSA Str			22	Ch 42	PC				
9	Ch 61	PC		"			22	SAGA	FR				
9	Ch 161	SCS		"			24	SHIGURE	DD				
9	Ch 216	"		Off PAISHATUN			25	Ch 90	SCS				
9	CD 3	DE		N of KEELUNG			28	KUME	DE				
9	CD 60	"		Off SABI			29	CD 47	"				
9	CD 13	"		"			31	MANJU	"				
9	MIYAKE	"		TAKAO			31	UME	DD				
9	W 102	AM		KEELUNG			31	KARIE	"				
10	CD 30	DE		100 mi W OKINAWA			31	SHOKAZE	"				
10	CD 42	"		"			31	YUKIKAZE	"				
10	YASHIRO	"		TAKAO Hbr			31	LSV 143	LSV				
10	ASABAO	DD		"			31	L-12	SS				
11	CD 52	DE		KARATSU Hbr									
11	W 10	AMc		S of VIDAN									
12	KASHII	CL(T)		N of QUINRON									
12	UKURU	DE		"									
12	DAITO	"		"									
12	CD 23	"		"									
12	CD 27	"		"									
12	CD 51	"		"									
12	CD 17	"		C ST JACQUES									
12	CD 19	"		"									
12	CHIBURI	"		"									
12	LSV 149	LSV		"									
12	LSV 140	"		SAIGON Hbr									
12	LSV 131	"		Near SAIGON Hbr									
12	CD 35	DE		Near C PADARAN									
12	CD 43	"		"									
12	P 103	YP		"									
12	Ch 31	PC		"									
12	W 101	AM		"									
12	LSV 137	LSV		C ST JACQUES									
12	Ch 43	PC		Near CAMRANH									

Table Showing Losses of Combatant and Non-Combatant Vessels

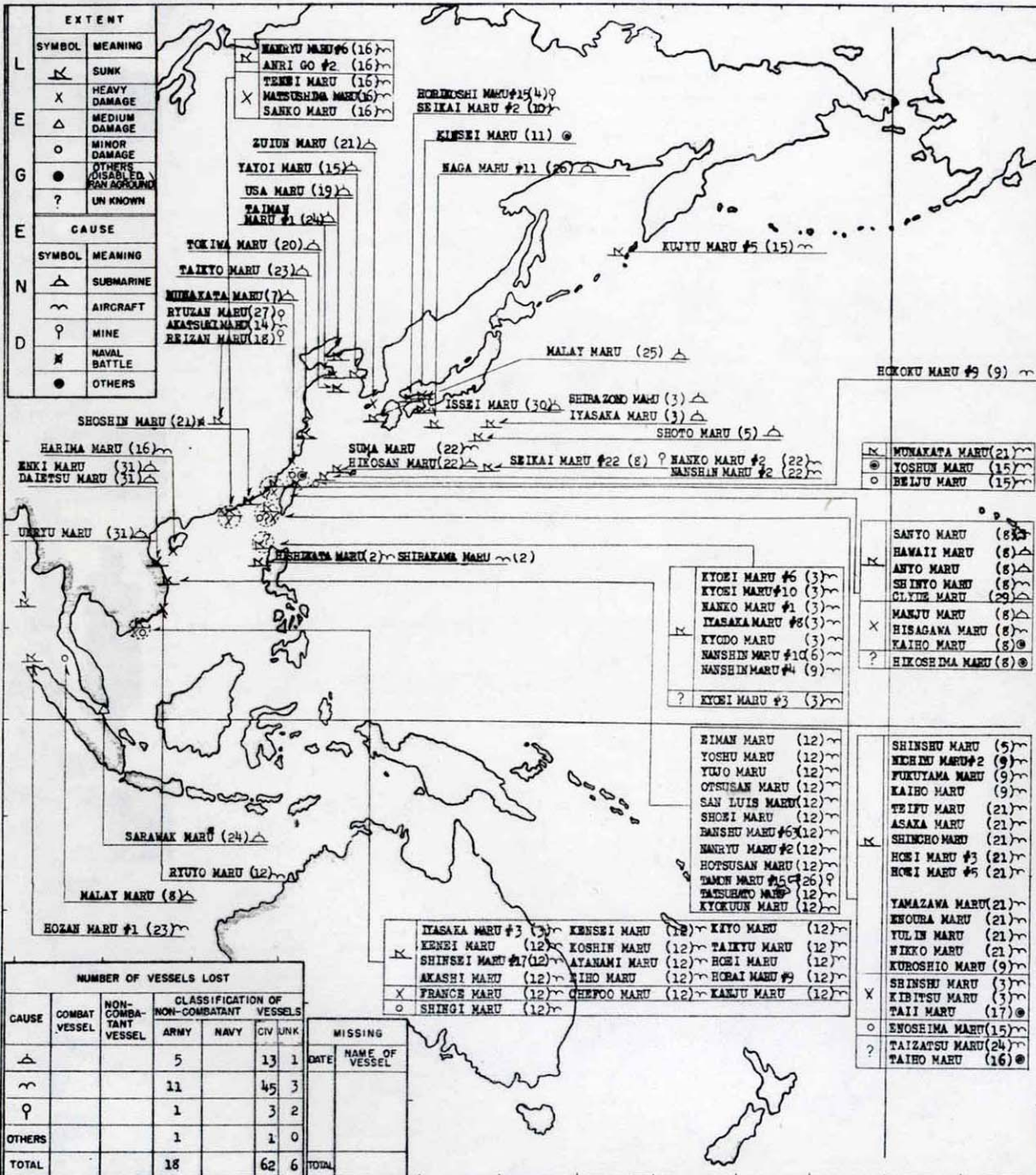


NUMBER OF VESSELS LOST					
CAUSE	COMBAT VESSEL	NON-COMBATANT VESSEL	CLASSIFICATION OF NON-COMBATANT VESSELS		
			ARMY	NAVY	CIVILIAN
⊠				10	
△				13	
○				2	
●				6	
TOTAL				31	

MISSING	
DATE	NAME OF VESSEL
TOTAL	

DATE	NAME OF VESSEL	TYPE	TON-NAGE	LOSSES			DATE	NAME OF VESSEL	TYPE	TON-NAGE	LOSSES			
				PLACE	CAUSE	EXTENT					PLACE	CAUSE	EXTENT	
	(Non-Combatant, Navy)													
2	MEIRYU MARU	B-AG	4739	Off SAN FERNANDO		?	21	SHURI MARU	B-XAP	1857	33-45N, 128-45E	⊠	⊠	
4	IMATO MARU	B-AG	526	NE coast, FORMOSA		⊠	21	HARUTA MARU	B-ARS	1514	HONGKONG		*	
5	SHUNSEN MARU	B-ITF	971	5-OS, 112-20E		△	21	EIHO MARU	B-Tanker	5068	TAKAO		⊠	
5	KANKO MARU	B-ITF	909	5-OS, 112-20E		*	22	CHITOSE MARU #6	B-AG	165	HANSUI Is. area	?	*	
6	TARAKAN MARU	B-Tanker	5135	19-45N, 111-25E		*	23	KAINAN MARU #7	B-Picket	84	30-00N, 120-16E		*	
6	NITTEI MARU	B-Tanker	2728	HOPO Pen		⊙	24	YONEYAMA MARU L-GO	B-AG	584	IWO JIMA	⊠	X	
6	NICHIEI MARU	B-Tanker	10020	4-30E, 103-30E		△	24	SHUNYO MARU	B-IPC	76	CORREGIDOR area		⊠	
7	SHINSEI MARU	B-AF	4746	22-40N, 118-45E			26	HAKKO MARU	B-IPC	76	CORREGIDOR area			
7	NICHIEI MARU #2	B-Picket	78	SOUTH SEAS area		△	26	KYO MARU #13	B-IPC	340	BENGERI Pt.	?		
8	KISEI MARU	B-AG	91	SUNDA Str		*	27	NAGATSU MARU	B-AG	840	CHICHUJIMA		△	
9	SHINKO MARU #1	B-AG	934	3-41S, 111-54E		*	28	SANUKI MARU	B-AG	9246	33-55N, 122-55E		⊠	
9	KINSUI MARU	B-IPC	85	N of FORMOSA		⊙	29	TAKUNAN MARU #10	B-IPC	343	27-45N, 142-00E		*	
9	NITTO MARU #22	B-IPC	95	W coast KWILUNG		X	?	JUNKITSU MARU	B-AG	19	CORREGIDOR area	?	*	
11	BANSHU MARU #56	B-AM	267	MANILA Bay		⊠	?	TOSHI MARU L-GO	B-AG	19	MANILA area	?	?	
11	HAKUTO MARU	B-IPC	219	MANILA Bay		⊠								
12	KUMAGAWA MARU	B-AG	7508	C ST JACQUES		⊠								
12	SHINSEI MARU	B-AG	2880	C ST JACQUES		*								
12	KEMBU	B	4519	N of QUINHON Bay		*								
12	TOTU MARU	B-AG	452	C ST JACQUES		*								
12	KYOEI MARU #3	B-AG	1184	ST JACQUES		○								
12	FUSHIMI MARU #2	B-AG	46	ST JACQUES		*								
12	IKUTAGAWA MARU	B-AF	4013	SAIGON Hbr		⊠								
12	OTOWA MARU	B-AM	220	CAMRAH		*								
12	KEISHU MARU	B-AG	1500	Off LONGHAI		⊙								
15	MIRII MARU	B-AG	10594	TAKAO, FORMOSA		*								
15	JUZAN MARU	B-AG	3943	FORMOSA Area		?								
15	HORIE MARU	B-ARS	1262	SAN FERNANDO		○								
15	KYO MARU #1	B-AM	340	PEHANG S Chan		?								
16	TAIYO MARU #1	B-AG	47	E Coast of HAINAN I		?								
16	HOKKAI MARU	B-AG	816	HONGKONG		*								
19	AGATA MARU	B-ITF	302	55mi S of ROSS I		⊠							X	

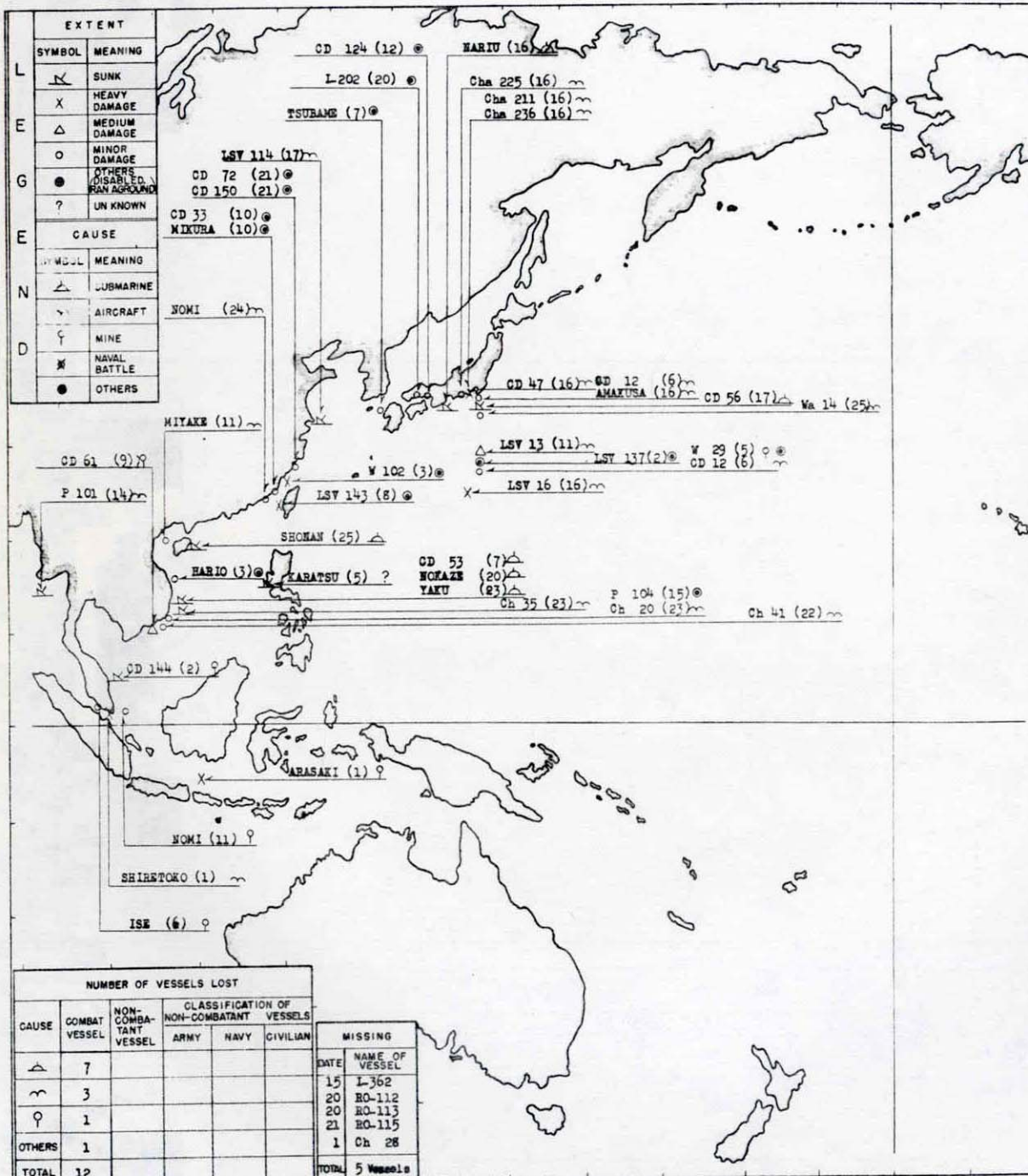
Table Showing Losses of Combatant and Non-Combatant Vessels



DATE	NAME OF VESSEL	TYPE	TON-NAGE	LOSSES			DATE	NAME OF VESSEL	TYPE	TON-NAGE	LOSSES		
				PLACE	CAUSE	EXTENT					PLACE	CAUSE	EXTENT
	(Non-combatant, Army and Civilian)						12	AYATUKI MARU	C-Tanker	2854	Off C. PADARAN	∩	K
							12	HORAI MARU #9	C-Tanker	874	SAI GON	"	"
2	HISHIKATA MARU	C-Cargo	2832	Off SAN FERNANDO	∩	K	12	NANRYU MARU #2	C-Tanker	834	E coast of PIC	"	"
2	SHIRAKAWA MARU	A-Cargo	889	SAN FERNANDO	∩	K	12	TAIKYU MARU	C-Cargo	1518	SAIGON	"	"
3	SHINSHU MARU	A	8160	Bet MANILA-TAKAO	∩	X	12	HOTSUSAN MARU	?	?	Off QUINRON	"	"
3	KIBITSU MARU	A-Cargo	9574	"	∩	○	12	HOEI MARU	C-Tanker	834	ST JACQUES	"	"
3	SHIBAZONO MARU	C-Cargo	1831	30-21N, 142-13E	∩	K	14	AKATSUKI MARU	A-Cargo	910	Upper YANGTZE R	"	"
3	IYASAKA MARU	C-Cargo	1941	30-21N, 142-13E	"	"	15	BEIJU MARU	A	539	KEELUNG	"	○
3	KYOEI MARU #6	C-Tanker	1178	N of LUZON	∩	"	15	ENOSHIMA MARU	A-Cargo	6435	TAKAO	"	"
3	KYOEI MARU #10	C-Tanker	1020	BOJEAADOR, LUZON	"	"	15	YOSHUN MARU	A	495	KEELUNG	"	○
3	NANKO MARU #1	C-Tanker	834	NW tip of LUZON	"	"	15	YATOI MARU	C	875	Off INCHOW	∩	K
3	IYASAKA MARU #3	C-Tanker	834	Off ST JACQUES	"	"	15	KUUYU MARU #5	C-Cargo	226	SW of PARAMURSHIRO I	∩	"
3	IYASAKA MARU #8	C-Tanker	834	SW of LUZON	"	"	16	NANRYU MARU #6	C-Tanker	834	Coast of S CHINA	"	"
3	KYODO MARU	A-Cargo	1090	"	"	"	16	TEHEI MARU	C-Tanker	10241	HONGKONG	"	X
3	KYOEI MARU #3	C-Tanker	834	BOJEAADOR, LUZON	"	?	16	MATSUJIMA MARU	C-Tanker	10000	"	"	"
4	HORIKOSHI MARU #15	A	111	SE Shore MUKAL-SHIMA	∩	K	16	SANKO MARU	C-Tanker	5948	"	"	"
5	SHOTO MARU	A-Cargo	572	29-35N, 141-7E	∩	"	16	ANRI GO #2	C-Cargo	1026	"	"	K
5	SHINSHU MARU	A	8160	40 mi SW of TAKAO	∩	"	16	HARIMA MARU	C-Tanker	10045	YULIN	"	X
6	NANSHIN MARU #10	C-Tanker	834	NW tip of LUZON	"	"	17	TAIHO MARU	C-Tanker	10000	N of MEECHOW	○	?
7	DAIGO MARU	C	5244	YASA-DO, SW KOREA	∩	"	17	TAIJI MARU	A-Cargo	6866	"	"	X
7	MUNAKATA MARU	C-Tanker	10045	"	∩	X	17	MINKA MARU	?	550	Above KIUKIANG	♀	K
8	NANJU MARU	C-Tanker	6515	TAIKOKEI, FORMOSA	"	X	18	REIZAN MARU	C-Cargo	3426	Upper YANGTZE R	"	"
8	HISAGAWA MARU	C-Cargo	6600	60 mi SW of TAIPEH	∩	X	19	USA MARU	C-Cargo	184	39-0N, 122-52E	∩	"
8	SHINYO MARU	C-Cargo	6600	60 mi SW of TAIPEH	∩	K	20	TOKIWA MARU	C-Cargo	1203	34-50N, 124-7E	"	"
8	ANTO MARU	A-Cargo	9256	24-34N, 120-37E	∩	K	21	MUNAKATA MARU	C-Tanker	10045	KEELUNG	"	"
8	SANTO MARU	C-Tanker	2854	W coast of FORMOSA	∩	"	21	ZUIUN MARU	C-Tanker	10000	33-31N, 129-31E	∩	X
8	MEIHO MARU	C-Cargo	2857	"	∩	?	21	TEIFU MARU	C-Cargo	7116	Outside TAKAO	∩	K
8	HIKOSHIMA MARU	C-Tanker	2854	W coast of FORMOSA	"	?	21	ASAKA MARU	A-Cargo	4681	"	"	"
8	KAIHO MARU	C-Tanker	10238	SHINCHIKU	∩	X	21	SHINCHO MARU	C-Tanker	5135	"	"	"
8	MALAY MARU	C-Cargo	4558	05-58N, 100-05E	∩	○	21	HOEI MARU #3	C-Tanker	874	"	"	"
8	SEIKAI MARU #22	?	549	Off HAHAJIMA	∩	Δ	21	HOEI MARU #5	C-Tanker	834	"	"	"
8	HAWAII MARU	C-Pass	9467	FORMOSA Strait	∩	"	21	YAMAZAWA MARU	C-Tanker	6889	"	"	"
9	KAIHO MARU	C-Tanker	10238	S of FORMOSA	"	"	21	ENOURA MARU	A-Cargo	6068	"	"	"
9	KUROSHIO MARU	A-Tanker	10518	"	"	"	21	SHOSHIN MARU	A-Cargo	542	23-45N, 125-16E	∩	"
9	FUKUYAMA MARU	C-Cargo	6040	"	"	"	21	YULIN MARU	C	6022	TAKAO	∩	"
9	NANSHIN MARU #4	C-Tanker	834	NW tip of LUZON	"	"	21	NIKKO MARU	?	?	TAKAO	"	"
9	NICHYU MARU #2	C-Cargo	6856	TAKAO	"	"	22	SUMA MARU	?	163	"	"	"
9	HOKOKU MARU #9	C-Cargo	245	ISHIGAKISHIMA	"	○	22	NANKO MARU #2	C-Tanker	834	GIMA Hbr., KUME I.	"	"
9	OKUSU MARU	C-Oil	6890	"	∩	?	22	NANSHIN MARU #2	C-Tanker	834	Near MIYAKOJIMA	"	"
10	SEIKAI MARU #2	C	54	MUKAISHIMA	∩	K	22	HIKOSAN MARU	C-Cargo	2073	Off NARA, OKINAWA	∩	"
11	KINSEI MARU	C-Cargo	2220	OSAKA Bay	∩	○	23	HOZAN MARU #1	C-Tanker	868	N of SUMATRA	"	"
12	KENSI MARU	C-Cargo	4815	SAIGON	∩	"	23	TAIKYO MARU	A-Cargo	5244	29-25N, 120-16E	∩	"
12	SHINSEI MARU #17	A-Cargo	2556	SAIGON	"	"	24	SARAWAK MARU	C-Tanker	5135	E coast of MALAY	"	Δ
12	AKASHI MARU	C-Tanker	10045	ST JACQUES	"	"	24	TAIZATSU MARU	C-Cargo	6500	TAKAO	"	?
12	ETIMAN MARU	C-Cargo	6958	E coast of F.I.C.	"	"	24	TAIMAN MARU #1	C-Cargo	6858	36-42N, 123-43E	∩	K
12	YUSEU MARU	A-Cargo	5711	N of QUINSON Bay	"	"	25	MALAY MARU	A-Cargo	4556	31-09N, 130-05E	"	"
12	TUJO MARU	C-Cargo	600	"	"	"	26	NAGA MARU #11	1 Sailboat	43	30-00N, 136-20E	"	"
12	OTSUSAN MARU	C-Cargo	6859	"	"	"	26	TAMON MARU #15	C-Cargo	6925	Coast of ANHAM	♀	"
12	SAN LUIS MARU	C-Tanker	7268	"	"	"	27	RUYUN MARU	C-Cargo	2482	Upper YANGTZE R.	"	"
12	SHOBI MARU	C-Tanker	2764	"	"	"	29	CLYDE MARU	A-Cargo	5497	25-20N, 121-06E	∩	"
12	TATSUNATO MARU	C-Cargo	5396	"	"	"	30	ISSEI MARU	C-Cargo	1864	33-30N, 135-34W	"	"
12	KYOKUN MARU	A-Cargo	10045	"	"	"	30	ENKI MARU	C-Cargo	6968	14-58N, 108-58E	"	"
12	BANSHU MARU #63	C-Cargo	533	"	"	"	31	DAITSU MARU	C-Cargo	6890	14-58N, 108-58E	"	"
12	KENSI MARU	C-Cargo	4646	SE of ST JACQUES	"	"	31	UNRYU MARU	C-Cargo	2333	Off PORT BLAIR	"	"
12	KOSHIN MARU	C-Tanker	2854	"	"	"							
12	AYANAMI MARU	C-Tanker	2863	"	"	"							
12	EIHO MARU	C-Tanker	5209	"	"	"							
12	FRANCE MARU	A-Cargo	5828	"	"	X							
12	SHINGI MARU	C-Tanker	6800	"	"	○							
12	KIYO MARU	A-Cargo	4428	SAIGON	"	∩							
12	CHEFOO MARU	?	3218	"	"	X							
12	KANJU MARU	C-Cargo	7266	"	"	"							
12	RYUYO MARU	?	?	CAMRANG Base	"	"							

Table Showing Losses of Combatant and Non-Combatant Vessels

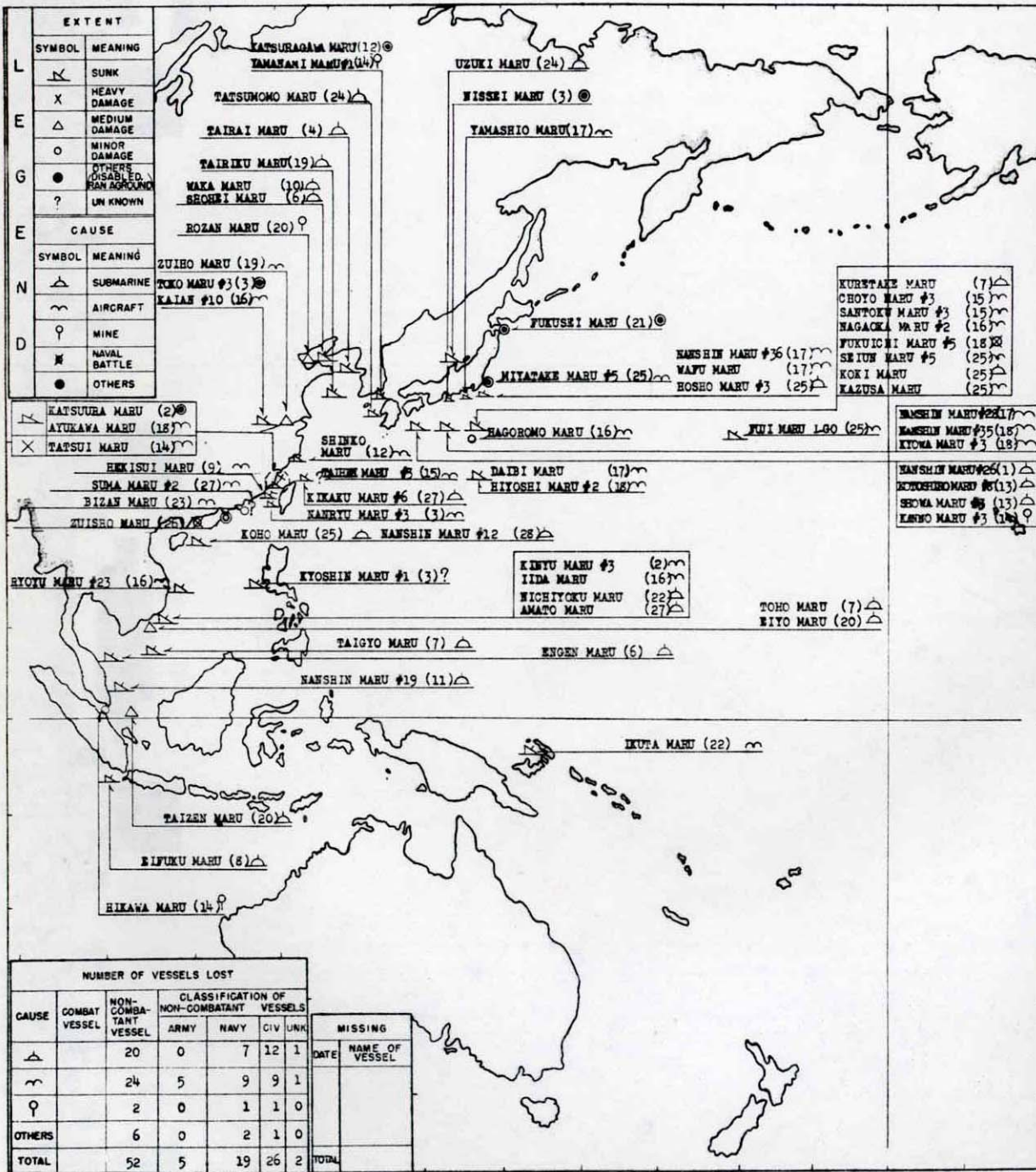
DATE February 1945



DATE	NAME OF VESSEL	TYPE	TON-NAGE	LOSSES		DATE	NAME OF VESSEL	TYPE	TON-NAGE	LOSSES	
				PLACE	CAUSE/EXTENT					PLACE	CAUSE/EXTENT
	(Combatant)					16	HARIU	CMc		YONBINA	△ K
						16	CD 47	DE		YOKOHAMA Hbr	~ 0
1	A' ASAKI	AP		W of SOERABAJA	♀ 0	16	AMAKUSA	DE		E of ISU OSHIMA	" "
1	SHINETOYO	AO		SINGAPORE	~ X	16	Cha 211	SCS		SHIMODA	" X
1	HATSUSHIMO	DD		"	● ?	16	Cha 236	SCS		"	" "
1	LSV 115	LSV		E of BATULIMAO PT	~ ●	16	Cha 225	SCS		"	" 0
1	Ch 28	PC		"	" ?	17	LSV 114	LSV		Near SHANGHAI	" K
2	LSV 137	LSV		FUTANI Hbr	● ●	17	Ch 47	PC		32-45N, 111-56E	" 0
2	CD 144	DE		N-11N, 104-35E	♀ K	17	CD 56	DE		5mi off MIKURAJIMA	△ K
3	HARIO	AO		E coast of PIC	● 0	20	NOZAKI	DD		12-27N, 109-40E	" "
3	W 102	AM		W of HAITAN I	○ X	20	L-202	SS		KURE	● 0
3	KARATSU	PG		MANILA	? ?	20	RO-112	SS		LUZON Str	? ?
5	W 29	AM		CHICHI-JIMA	♀ 0	20	RO-113	SS		"	? "
5	CD 6	DE		"	● 0	21	CD 150	DE		Coast of WENCHOW	● 0
6	ISE	BB		SINGAPORE ?	♀ -	21	CD 72	DE		"	● "
6	CD 12	DE		36 mi SW CEBELJIMA	~ "	21	RO-115	SS		W of PHILIPPINES	? ?
7	CD 53	"		11-55N, 109-20E	△ K	22	Ch 41	PC		10-15.5N, 107-15W	~ 0
7	TSUBAME	CMc		Outside TOMBI Hbr	● 0	23	YAKU	DE		12-44N, 109-29E	△ K
8	LSV 143	LSV		SE of PESCADORES I	● K	23	Ch 35	PC		8 mi 74° PADARAN I	~ "
9	CD 61	DE		C ST JACQUES	♀ △	23	Ch 20	PC		"	" 0
10	CD 33	DE		23-51N, 117-52E	● 0	24	NOMI	DE		4 mi S of WANSHAW Is	" "
10	MIXURA	"		"	" "	25	SHONAN	DE		17-52N, 110-5E	△ K
11	LSV 13	LSV		BONIN Is. area	~ △	25	Wa 14	AMc		OPUNADO, MIYAKE-JIMA	~ 0
11	RO-50	SS		E of PHILIPPINES	⊗ 0	25	Cha 206	SCS		"	" "
11	NOMI	DE		01-27N, 104-30E	? 0						
11	MIYAKE	"		19-06N, 106-15E	~ "						
12	CD 124	"		KOBE	● "						
14	P 101	YP		STEWART SOUND	~ K						
14	CD 9	DE		32-43N, 125-37E	△ "						
14	Cha 114	SCS		06-45N, 108-28E	" ?						
15	P 104	PF		Near C. PADARAN	● 0						
15	LSV 16	LSV		IWO JIMA	~ X						
15	L-362	SS		CAROLINE Is. area	? ?						

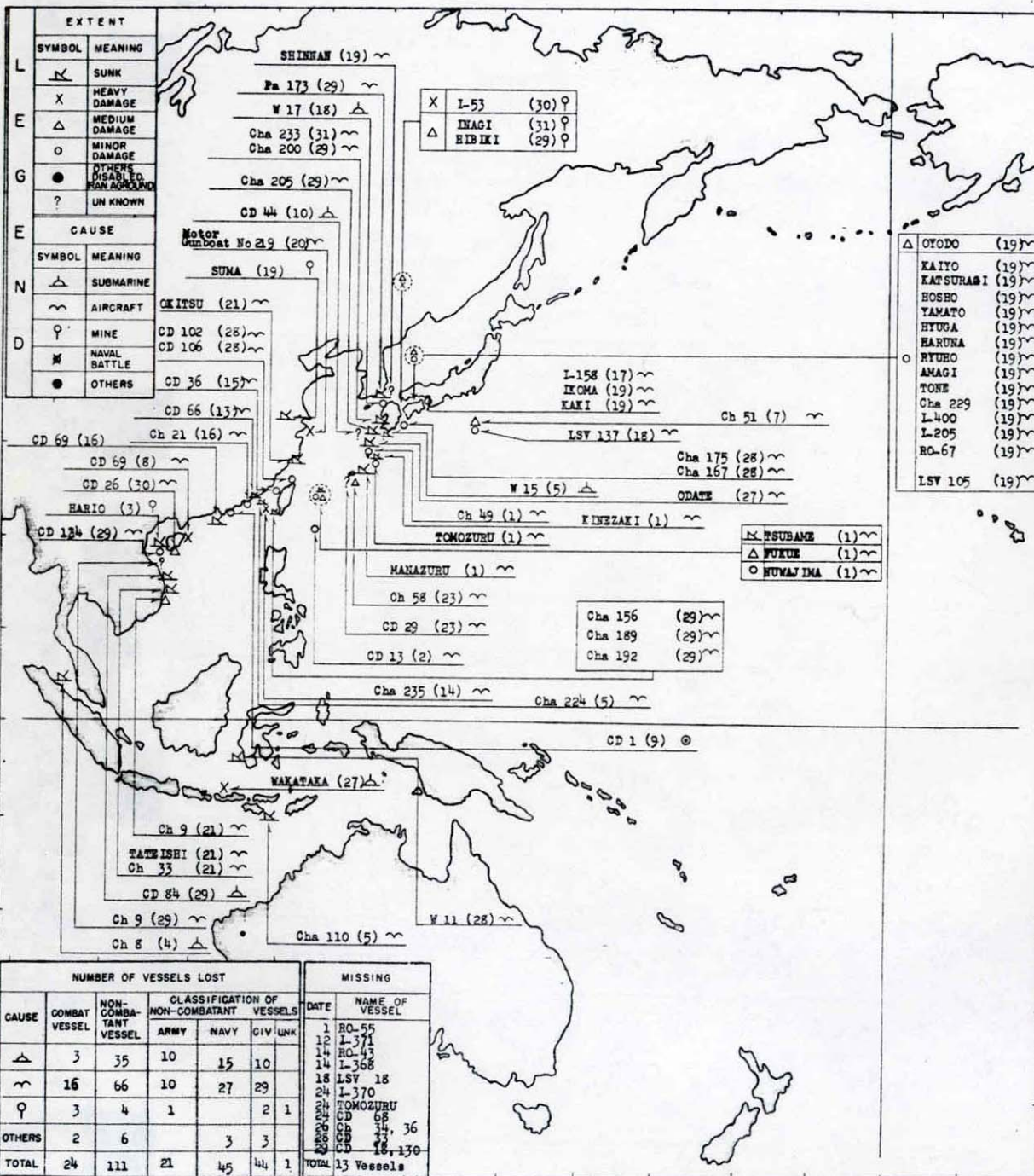
Table Showing Losses of Combatant and Non-Combatant Vessels

DATE February 1945



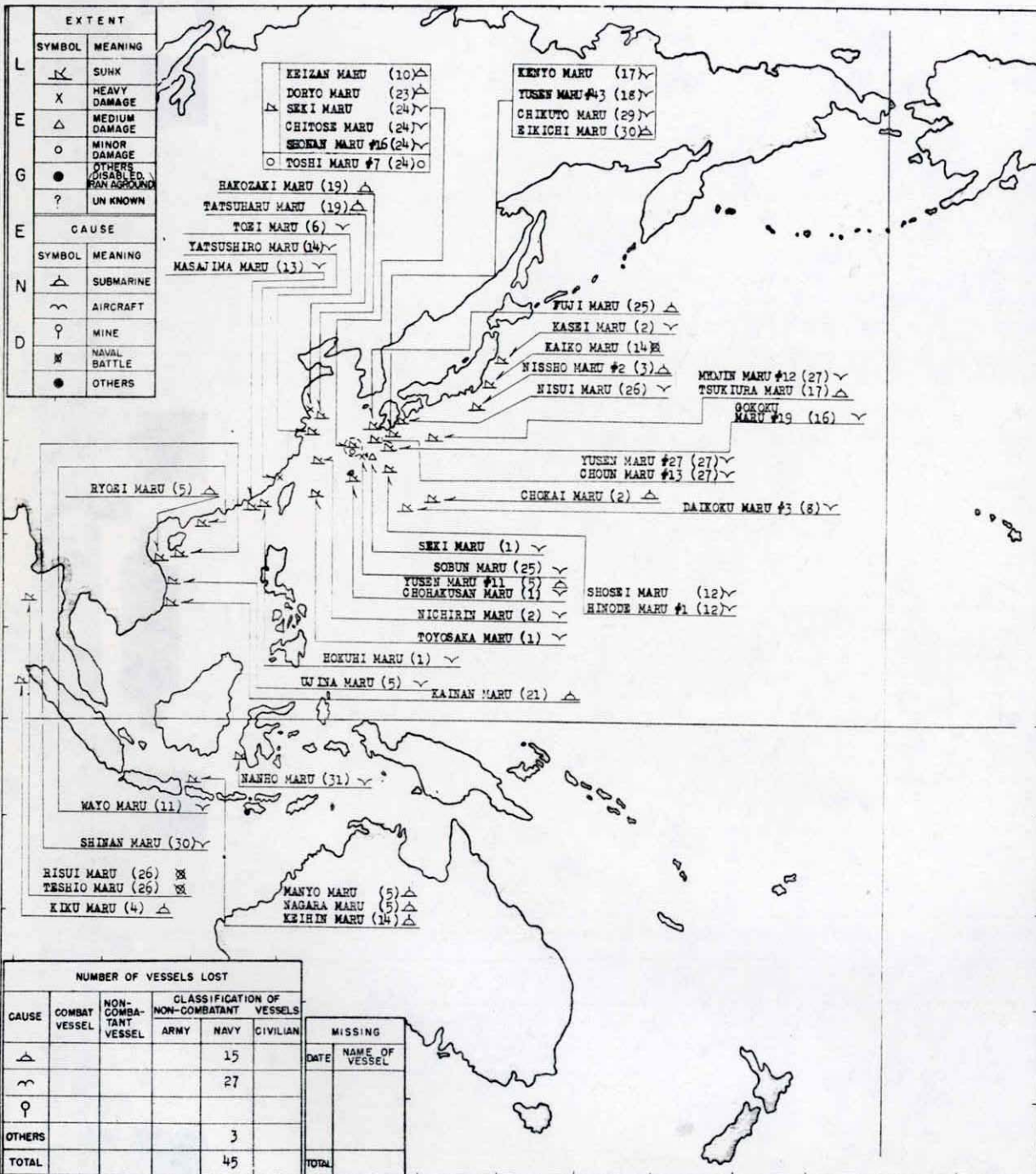
DATE	NAME OF VESSEL	TYPE	TON-NAGE	LOSSES		DATE	NAME OF VESSEL	TYPE	TON-NAGE	LOSSES	
				PLACE	CAUSE/EXTENT					PLACE	CAUSE/EXTENT
	(Non-Combatant)										
25	HOSHO MARU #3	B-Picket	111	34-6N, 138-28E	△	25	HOSHO MARU #3	B-Picket	111	34-6N, 138-28E	△
25	KOKI MARU	"	80	31-0N, 143-0E	"	25	KOKI MARU	"	80	31-0N, 143-0E	"
25	KAZUSA MARU	C-Cargo	887	Off MIYAKO-JIMA	"	25	KAZUSA MARU	C-Cargo	887	Off MIYAKO-JIMA	"
25	FUJI MARU L-60	B-Picket	80	31-06N, 171-0E	"	25	FUJI MARU L-60	B-Picket	80	31-06N, 171-0E	"
26	ZUISHO MARU	C-Cargo	535	Near HONGKONG	△	26	ZUISHO MARU	C-Cargo	535	Near HONGKONG	△
27	AMATO MARU	C-Tanker	10238	11-56N, 109-16E	△	27	AMATO MARU	C-Tanker	10238	11-56N, 109-16E	△
27	KIKAKU MARU #6	B-AG	137	100 mi NE of EREBUND	"	27	KIKAKU MARU #6	B-AG	137	100 mi NE of EREBUND	"
27	SUMA MARU #2	C-Cargo	105	80 mi off AMOI	△	27	SUMA MARU #2	C-Cargo	105	80 mi off AMOI	△
28	HANSHIN MARU #12	"	5381	19-0N, 111-15W	△	28	HANSHIN MARU #12	"	5381	19-0N, 111-15W	△
1	HANSHIN MARU #26	B-Picket	81	30-5N, 135-15W	△						
1	HISSHO MARU #16	B-AG	1173	Around KOREA	♀						
2	KATSUURA MARU	C-Cargo	1735	N of BATAAN I	⊗						
2	KIKYU MARU #3	C-Tanker	834	Off PHANTINT, VIC	"						
3	HANRYU MARU #3	"	834	TAKAO	"						
3	YISSEI MARU	C-Cargo	878	Off FUSHIKI	⊗						
3	KYOSHIN MARU #1	B-AG	39	MANILA pier	?						
3	TOKO MARU #3	C	48	ANKING, YANGTZE R	⊗						
4	TAIRAI MARU	C-Cargo	4273	37-15N, 125-17E	⊗						
6	ENGEN MARU	C-Tanker	6968	6-22N, 101-0E	"						
6	SHOHEI MARU	C-Cargo	1092	38-47N, 121-28E	"						
7	TAIGYO MARU	C-Tanker	6892	6-56N, 109-20E	"						
7	TOHO MARU	"	10238	11-55N, 109-20W	"						
7	WAKATAKE MARU	B-XP	45	N Tip of FORMOSA	⊗						
7	KURITAKE MARU	A-Cargo	1984	31-46N, 140-7E	△						
8	EIFUKU MARU	B-XP, XCM	3520	7-58, 104-50E	"						
9	HEKISUI MARU	A	572	MAKO	"						
10	WAKA MARU	C-Cargo	2036	PO-BAI	△						
12	KATSURAGAWA MARU	"	886	GENKAI Sea	⊗						
11	HANSHIN MARU #19	C-Tanker	834	4-0N, 102-36E	⊗						
12	SHINKO MARU	C	1259	26-57N, 120-25E	"						
10	IKAHO MARU	C-Cargo	875	N coast of KOREA	⊗						
13	KOPOSHIRO MARU #8	B-Picket	109	30-0N, 136-30E	△						
13	SHOWA MARU #3	"	76	"	"						
14	YAMAHANI MARU #1	C	882	N of KYUSHU	♀						
14	KANHO MARU #3	B-Picket	98	29-50N, 135-31E	"						
14	HIKAWA MARU	B-AR	11621	SINGAPORE Str	"						
14	TATSUI MARU	B-XP	99	27-35N, 121-16E	~						
15	CHOYO MARU #3	B-Picket	74	30-0N, 141-0E	"						
15	SANTOKU MARU #2	"	146	30-0N, 143-0E	"						
15	TAIHEI MARU #3	B-AMC	197	Off YONAGUNI I	"						
16	SEIKAI MARU #3	C	545	Central Pacific	"						
16	RYOYU MARU #23	A-Cargo	393	14-36N, 109-6E	"						
16	HAGOROMO MARU	B-AMC	234	10 mi S of MIYAKO-JIMA	"						
16	NAGACKA MARU #2	"	?	Off HACHIRO-JIMA	△						
16	KAIAN #10	C	50	WUHU, YANGTZE R	"						
16	IIDA MARU	A-Cargo	1105	ST JACQUES	"						
17	YAMASHIO MARU	A	10605	YOKOHAMA Hbr	"						
17	HANSHIN MARU #28	C-Tanker	834	30-0N, 138-30E	"						
17	DAIBI MARU	C-Cargo	530	Off CHICHI-JIMA	"						
17	HANSHIN MARU #16	B-Picket	81	SW of MIKIMOTO Lt	"						
17	WAFU MARU	B-XP	88	150° of OMAEZAKI Lt	"						
18	ATUKAWA MARU	B-XP	198	27-35N, 121-16E	"						
18	HANSHIN MARU #35	B-Picket	86	30-0N, 137-30E	"						
18	KYOWA MARU #3	"	154	31-0N, 137-30E	"						
18	HIYOSHI MARU #2	C-AG	1287	CHICHI-JIMA	"						
18	FUKUICHI MARU #5	B-Picket	150	30-0N, 141-0E	△						
19	TAIRIKU MARU	C-Cargo	2385	YELLOW Sea	△						
19	ZUIRO MARU	C	37	KIU KIANG, YANGTZE R	△						
20	TAIZEN MARU	C?	5376	0-49N, 106-5E	△						
20	ROZAN MARU	A	2000	Below TAKU, N CHINA	♀						
20	EIYO MARU	C-Tanker	8673	11-22N, 109-2E	△						
21	FUKUSEI MARU	C-Cargo	1274	Off SHIRITAZAKI	⊗						
22	WICHUYOKU MARU	C-Tanker	1945	11-30N, 109-6E	△						
22	IKUTA MARU	A	485	RABAU, Hbr	"						
23	BIZAN MARU	C-Cargo	3420	23-14N, 116-49E	"						
24	TATSUMOMO MARU	"	880	32-42N, 132-34E	△						
24	UZUKI MARU	"	875	3 Km 30° of MIKIZAKI	"						
24	TULIN MARU	"	1893	N coast of PIC	⊗						
25	SEIUN MARU #5	B-Picket	146	31-0N, 141-0E	~						
25	MIYATAKE MARU #5	B-XP	153	Off SHIRAHAMA	~						
25	KOHO MARU	C-Cargo	850	20-1N, 111-19E	△						

Table Showing Losses of Combatant and Non-Combatant Vessels



DATE	NAME OF VESSEL	TYPE	TON-NAGE	LOSSES			DATE	NAME OF VESSEL	TYPE	TON-NAGE	LOSSES		
				PLACE	CAUSE	EXTENT					PLACE	CAUSE	EXTENT
(Combatant)													
1	KINEZAKI	AP		KUJI Bg, ANAMI-OSHIMA	~	X	24	CD 40	DE		?	?	○
1	RO-55	SS		W of RI	?	?	24	I-370	SS		Near IWO JIMA	?	?
1	Ch 49	PC		ISHIKIRI, SWANOSE I	~	○	26	Ch 63	PC		10-36N, 94-42E	△	?
1	NUWAJIMA	CMc		ISHIGAKI-JIMA	~	○	26	Ch 34	PC		10-36N, 94-42E	~	?
1	MAZAZURU	TB		MAHA	~	○	27	WAKATAKA	CM		5 mi. SKANBOAN I.	△	X
1	TOMOZURU	TB		ANAMI-OSHIMA	~	○	27	ODATE	ARC		142 mi. 22° IBUSUKI	~	X
1	FUKUE	DE		ISHIGAKI-JIMA	~	△	28	CD 33	DE		31-45N, 131-45E	~	?
1	TSUBAME	CMc		"	~	X	28	W 11	AM		05-06N, 119-18E	~	X
2	MIKURA	DE		"	?	?	28	F 106	YP		Around BORNEO	~	○
2	CD 13	DE		19-47N, 124-4E	~	○	28	CD 102, 106	DE		KESLUNG	~	○
3	HARIO	AO		18-11N, 109-39E	♀	○	28	Ch 175	SCS		E of FUKASHIMA	~	○
4	Ch 8	PC		4-4N, 100-35E	△	~	28	Ch 167	SCS		"	~	○
5	W 15	AM		Near AKUSEKI I	~	~	28	Ch 178	SCS		34-02N, 130-54E	~	○
5	Ch 110	SCS		SAFE Str	~	~	29	CD 18	DE		14-44N, 109-16E	?	?
5	Ch 191	SCS		Hone waters	?	○	29	CD 130	DE		"	?	?
5	Ch 224	SCS		MAKO	~	△	29	CD 84	DE		"	△	X
7	Ch 51	PC		HACHIJU-JIMA	~	△	29	Fa 173	YFc		WAKAMATSU Bg.	?	~
8	CD 69	DE		19-2N, 111-50E	~	X	29	Ch 200	SCS		31-05N, 130-39E	~	~
9	CD 1	DE		HONGKONG	⊗	?	29	Ch 205	SCS		KUCHINOSHARU Bay	~	~
10	CD 44	DE		29-48N, 128-2E	△	?	29	CD 134	PF		17-17N, 109-49E	~	○
12	L-371	SS		E of South Seas Is	?	?	29	Ch 9	PC		15-10N, 109-26E	~	?
13	CD 66	DE		S end of NAMOA I	~	X	29	Ch 156, 189, 192	SCS		FAKAO	~	X
14	Ch 235	SCS		MAKO	~	X	30	CD 26	DE		TULIN	~	△
14	RO-43	SS		Near IWO-JIMA	?	?	30	I-53	SS		SUMO-WADA	?	X
14	L-368	SS		"	~	~	31	INAGI	DE		8.6mi. 132° HESAKI Lt	~	△
15	CD 36	DE		23-3N, 116-52E	~	○	31	Ch 233	SCS		32-19N, 129-50E	~	X
15	Ch 21	PC		S end of NAMOA I	~	○	29	HIBIKI	DD		HIMEJIMA Lt. House	?	△
16	CD 69	DE		6 mi 13° of MAO	⊗	X							
17	L-158	SS		MITSUBISHI Pier KURE	~	○							
18	LSV 137	LSV		YAKU, HACHIO-JIMA	~	~							
18	W 17	AM		Near MITSURE-JIMA	△	~							
18	LSV 18	LSV		"	?	?							
19	SUMA	PR		51 mi above KIANGYING	♀	X							
19	IKOMA	CV		KURE	~	○							
19	KAIYO	CVE		KURE Naval Base	~	~							
19	KATSURABI	CV		"	~	~							
19	HOSHO	CVL		"	~	~							
19	YAMATO	BB		"	~	~							
19	OTODO	CL		"	~	△							
19	HYUGA	BB		"	~	○							
19	HARUNA	BB		"	~	~							
19	RYUHO	CV		"	~	~							
19	AMAGI	CV		"	~	~							
19	TSUNE	CA		"	~	~							
19	Ch 229	SCS		In dock, KURE	~	~							
19	L-400	SS		"	~	~							
19	I-205	SS		"	~	~							
19	RO-67	SS		"	~	~							
19	SHINAN	DE		33-47N, 131-35E	~	?							
19	LSV 105	LSV		Near UJINA	~	○							
19	KAKI	DD		Near OSAKA	~	~							
20	Motor Gunboat #219	?		30-06N, 122-22E	~	X							
21	TATEISHI	ARC		Coast of F.I.C.	~	X							
21	Ch 33	PC		12-30N, 109-00E	~	~							
21	Ch 9	PC		12-30N, 109-00E	~	△							
21	OKITSU	PG		Off C. CHUANG HUA	~	X							
22	Ch 23	PC		Mouth of YANGTZE R.	~	○							
23	CD 29	DE		SOTSUKOSAKI	~	?							
23	Ch 58	PC		"	~	△							
24	TOMOZURU	TB		30-00N, 126-30E	~	?							
24	CD 68	DE		30-00N, 126-36E	~	~							

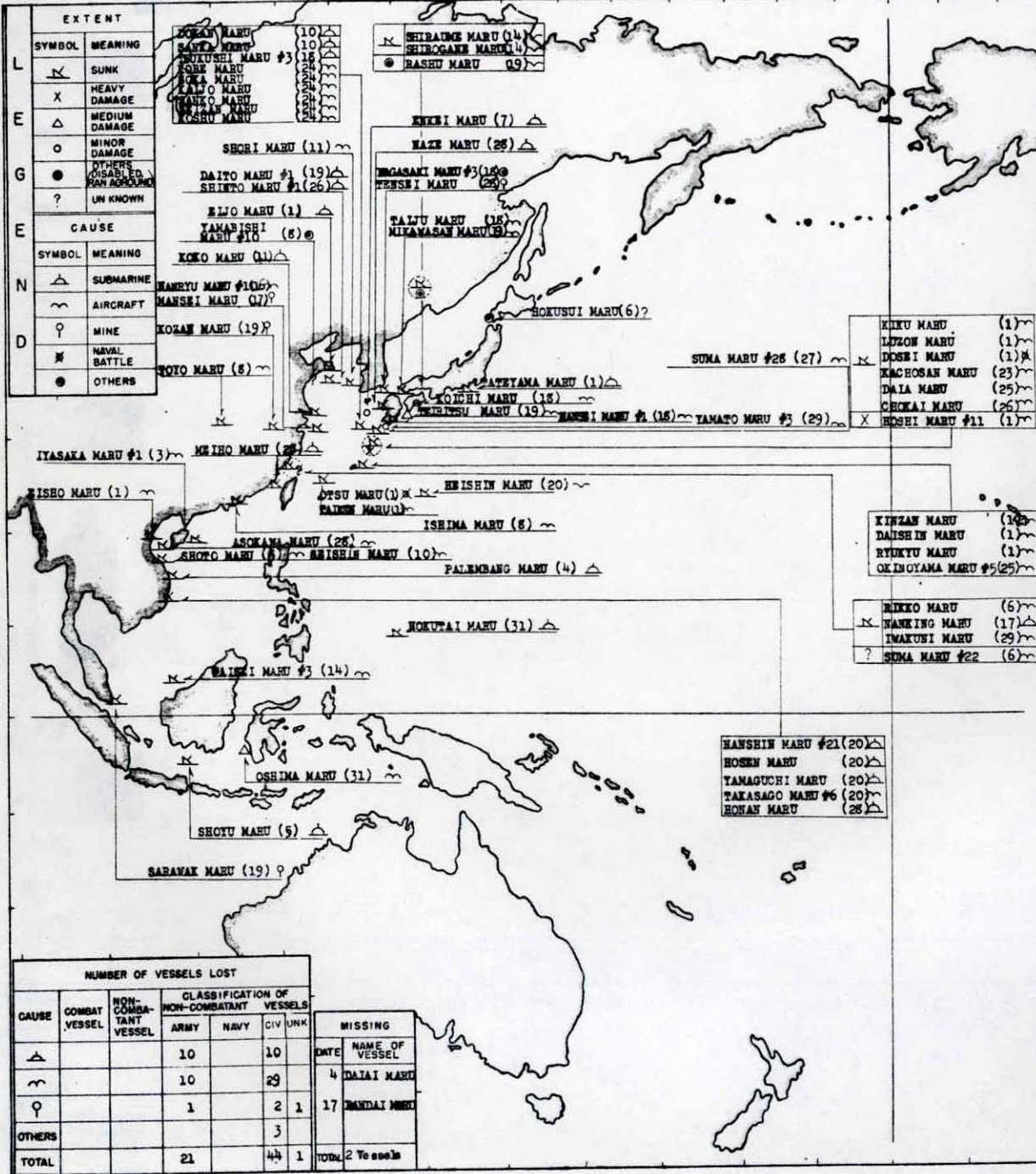
Table Showing Losses of Combatant and Non-Combatant Vessels



DATE	NAME OF VESSEL	TYPE	TON-NAGE	LOSSES			DATE	NAME OF VESSEL	TYPE	TON-NAGE	LOSSES		
				PLACE	CAUSE	EXTENT					PLACE	CAUSE	EXTENT
	(Non-combatant)						19	TATSUHANU MARU	B-AG	6345	32-10N, 122-10E	△	X
							20	KOCHI MARU #1	B-Picket	70	E of HONSHU	∩	△
1	CHOHAKUSAN MARU	B-XPC, ICM	297	NAHA	∩	△	21	KAINAN MARU	B-XPC	524	12-0N, 109-17E	△	"
1	SEKI MARU	B-AM	297	AMAMI-OSHIMA	"	△	21	FUSHIMI MARU #2	B-AG	779	?	∩	"
1	HOKUHI MARU	B-AG	1500	Near MAKO	"	△	23	DORYO MARU	B-AG	2274	29-34N, 127-31E	△	"
1	TOYOSAKA MARU	B-AG	1966	ISHIGAKI I	"	"	24	SEKI MARU	B-AM	297	30-0N, 126-30E	∩	"
2	CHOKEI MARU	B-Picket	136	34-16N, 139-39E	△	"	24	CHITOSE MARU	B-AM	245	29-12E, 125-13E	"	"
2	NICHIRIN MARU	B-AG	1020	27-12N, 124-22E	∩	"	24	SHONAN MARU #16	B-AM	354	29-12N, 125-13E	"	"
2	KASEI MARU	B-AG	2220	Off SHIOGAMA	"	"	24	TOSHI MARU #7	B-AM	297	29-12N, 125-13E	"	○
3	NISSHO MARU #2	B-AG	1386	Near MIYAKE-JIMA	△	"	25	SOBUN MARU	B-XPC	99	YAKUJIMA-AMMIOHIMA	"	X
3	SUITEN MARU	B-AG	1508	SOERABAJA, JAPAN	"	●	25	FUJI MARU	B-XPC	703	31-7N, 130-31E	△	△
4	KIKU MARU	B-Picket	233	4-8N, 96-7E	"	△	26	RISUI MARU	B-AG	1500	10-36N, 94-42E	⊗	"
5	RYOBI MARU	B-AG	10016	16-47N, 108-41E	"	"	26	TESHIO MARU	B-AG	397	"	"	"
5	MANYO MARU	B-XPC, ICM	2904	5-50S, 113-46E	"	"	26	NISUI MARU	B-XPC	89	E of FUKASHIMA	∩	"
5	NAGARA MARU	B-KYN	855	5-23S, 114-0E	"	"	27	CHOUH MARU #13	B-Picket	96	KUCHINGORABU Bay	"	"
5	YUSEN MARU #11	B-XPC	245	OKINORABU I	"	"	27	YUSEN MARU #27	B-XPC	245	"	"	"
5	UJINA MARU	B-XPC	227	15-32N, 108-37E	∩	"	27	MYOJIN MARU #12	B-Picket	66	30-0N, 139-30E	"	"
6	TOEI MARU	B-AG, ABS	433	E coast of SANMEN I	○	△	29	CHIKUTO MARU	B-XPC	89	KAGOSHIMA Bay	"	"
8	DAIKOKU MARU #3	B-Picket	74	E of OAGARI-JIMA	"	△	30	SHINAN MARU	B-XPC	111	Outside YULIN Hbr.	"	"
10	KEIZAN MARU	B-AG	2116	24-30N, 128-15E	△	"	30	SHIKI MARU	B-AG	19	Off KAGOSHIMA	△	"
11	MAYO MARU	B-AG	2726	21-31N, 112-25E	∩	"	31	NANHO MARU	?	122	Near MAKASSAR	∩	"
12	SHOSEI MARU	B-Picket	88	26-54N, 131-38E	"	"							
12	HINOHE MARU #1	B-Picket	55	26-54N, 131-30E	"	"							
13	MASAJIMA MARU	B-AG	2742	SWATOW I	"	"							
14	KEIHIN MARU	B-XPC	76	5-50S, 114-2E	△	"							
14	YATSUSHIRO MARU	B-XPC	397	S of WENCHOW	∩	X							
14	KAIKO MARU	B-Picket	139	INUBOGAKI	∩	△							
15	WAKAMIYA MARU	B-KYN	547	Off KEELUNG	●	?							
16	GOKOKU MARU #19	B-AG	153	KIKAI-JIMA	∩	△							
17	TSUKIURA MARU	B-Picket	115	30-0N, 137-30E	△	"							
17	KENYO MARU	B-AG	2217	KAGOSHIMA Bay	∩	"							
18	YUSEN MARU #43	B-AG	257	45 mi SW SATSUMISAKI	"	"							
19	HAKOZAKI MARU	B-AG	10413	32-10N, 122-10E	△	"							

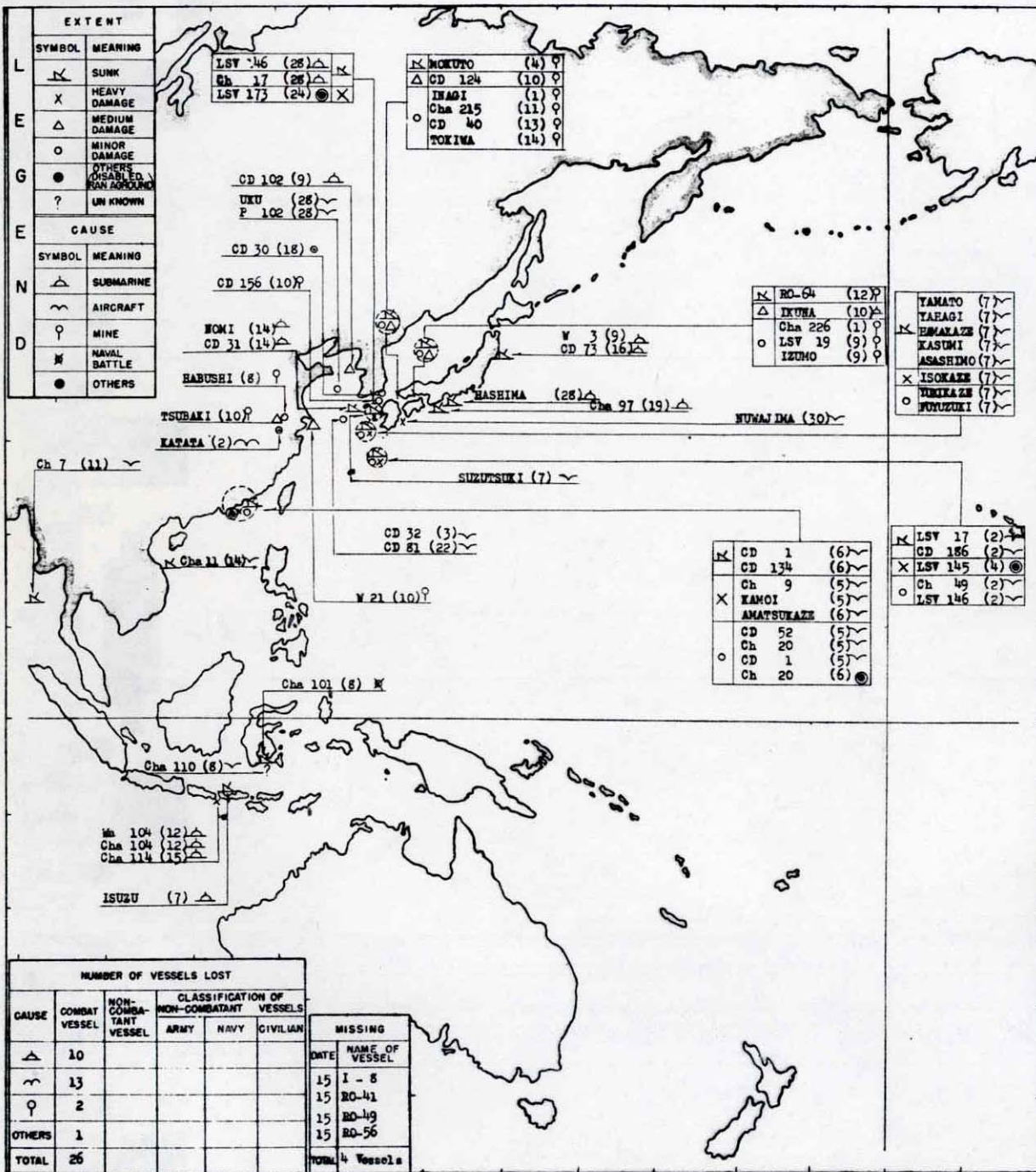
Table Showing Losses of Combatant and Non-Combatant Vessels

DATE March 1945



DATE	NAME OF VESSEL	TYPE	TON-NAGE	LOSSES			DATE	NAME OF VESSEL	TYPE	TON-NAGE	LOSSES		
				PLACE	CAUSE	EXTENT					PLACE	CAUSE	EXTENT
	(Non-combatant)												
1	TATEYAMA MARU	A-Cargo	1148	34-10N, 139-35E	△	⊖	24	KAIJO MARU	C-Cargo	2035	30-08, 126-30E	⊖	⊗
1	KINZAN MARU	A	2220	Off OKINAWA	⊖	⊖	24	SANKO MARU	C-Cargo	835	29-15N, 125-13E	⊖	⊖
1	DAISHIN MARU	C	1306	Off MANILA	⊖	⊖	24	SHIZAN MARU	A	3010	29-15N, 125-13E	⊖	⊖
1	HOSHI MARU #11	A	1944	KUII Bay, AMAMI-OSHIMA	⊖	X	24	KOSHU MARU	A-Cargo	2812	30-25N, 126-55E	⊖	⊖
1	DAIA MARU	A-Cargo	1942	"	⊖	⊖	25	DAIA MARU	C-Cargo	1942	KUII Bay, AMAMI-OSHIMA	⊖	⊖
1	EISHO MARU	C-Tanker	2850	16-32N, 108-11E	⊖	⊖	25	OKINOTAMA MARU #5	C-Cargo	1543	Off KOWITA	⊖	⊖
1	TAIKEN MARU	C-Cargo	2223	MIYAKOJIMA area	⊖	⊖	26	CHOKAI MARU	A-Cargo	1284	Off KOWITA	⊖	⊖
1	KIKU MARU	A	297	AMAMI-OSHIMA	⊖	⊖	26	SHIMO MARU #1	A-Cargo	1933	35-17N, 123-13E	⊖	⊖
1	ELJO MARU	C-Cargo	6862	SHIH-TAO, SHANTUNG	△	⊖	27	SUMA MARU #28	C-Cargo	145	KUCHINOWABU Anch	⊖	⊖
1	LUZON MARU	C	1679	Off HAZE	⊖	⊖	28	HONAN MARU	A-Tanker	5518	12-40N, 109-27E	⊖	⊖
1	MARUYO MARU	C	1945	SW Pacific area	△	⊖	28	HAZE MARU	C-Cargo	1218	32-144N, 129-56, 28	⊖	⊖
1	DOSEI MARU	C	1945	KUII Bay, AMAMI-OSHIMA	⊖	⊖	28	MEIHO MARU	A	2859	Off SHINCHIKU	⊖	⊖
1	OTSU MARU	C	2220	MIYAKOJIMA	⊖	⊖	28	ASOKAWA MARU	C-Cargo	6925	16-32N, 108-37E	⊖	⊖
1	RYUKYU MARU	C-Cargo	731	Near NARA	⊖	⊖	28	TENSHI MARU	?	71	KAKAMATSU Hbr	♀	⊖
2	SEKIYO MARU	C-Cargo	629	HANSHI Is. area	⊖	⊖	29	IWAKUNI MARU	C-Tanker	2860	KEELUNG Hbr	⊖	⊖
3	ITASAKA MARU #1	C-Tanker	834	HAINAN Is.	⊖	⊖	29	YAMATO MARU #3	?	?	YAMAKAWA Hbr	⊖	⊖
4	PALEMBANG MARU	C-Tanker	5236	Off C. VALLERA, P.I.C.	△	⊖	31	HOKUTAI MARU	A-Cargo	5220	Off PALAU	⊖	⊖
4	DALAI MARU	C-Cargo	6919	Bet. TOKYO and MURKAW	⊖	⊖	31	OSHIMA MARU	C	148	MARASSAR	⊖	⊖
5	SHOTO MARU	C-Cargo	855	05-23S, 114-06E	⊖	⊖							
5	RYOBI MARU #66	?	?	TOURANE-HAINAN I.	⊖	⊖							
5	RIKKO MARU	A	9181	KEELUNG Harbor	⊖	⊖							
6	HOKUSUI MARU	C-Cargo	3944	41-27N, 140-15E	⊖	⊖							
6	SUMA MARU #22	C-Cargo	150	4mi. SW FUKIKARU Lt.	⊖	⊖							
7	EXIKI MARU	C-Cargo	6892	30-24N, 128-20E	⊖	⊖							
8	TOYO MARU	C-Cargo	1573	HANKOW	⊖	⊖							
8	ISHIMA MARU	C-Cargo	839	22-34N, 114-53E	⊖	⊖							
8	YAMABISHI MARU #10	?	?	36-04N, 120-17E	⊖	⊖							
10	DOKAN MARU	A-Cargo	2990	29-30N, 128-15E	⊖	⊖							
10	SANKA MARU	A-Cargo	2495	29-48N, 128-02E	⊖	⊖							
10	SEISHIN MARU	A-Cargo	5239	16-01N, 108-10E	⊖	⊖							
11	SHORI MARU	C-Cargo	3087	34-25N, 127-54E	⊖	⊖							
11	KOKO MARU	C-Cargo	1520	Off SHANGHAI	⊖	⊖							
14	TAISEI MARU #3	A	140	07-35N, 112-10E	⊖	⊖							
14	SHIRADUNE MARU	C-Cargo	882	OSAKA Hbr	⊖	⊖							
14	SHIROGANE MARU	C-Cargo	882	OSAKA Hbr	⊖	⊖							
16	MARUYO MARU #1	C-Tanker	834	29-9N, 122-1E	⊖	⊖							
17	HANSEI MARU	A-Cargo	3120	31-19N, 121-42E	♀	⊖							
17	HANKING MARU	A-Cargo	3005	25-28N, 120-10E	⊖	⊖							
17	IKOMASAN MARU	A-Cargo	3173	S of FOO-CHOW	⊖	⊖							
17	HANDAI MARU	C-Dredge	509	?	⊖	⊖							
18	HAGASAKI MARU #3	C-Cargo	873	KANESHIMA, SAGA-KEN	⊖	⊖							
18	TSUKUSHI MARU #3	A-Cargo	1012	28-15N, 126-50E	⊖	⊖							
18	TALJU MARU	C-Cargo	1280	Off HIMEJIMA	⊖	⊖							
18	HANSEI MARU #1	C	870	YAMAKAWA Hbr	⊖	⊖							
18	KOCHI MARU	?	?	AMACHI Hbr, KOCHI-KEN	⊖	⊖							
19	SARAWAK MARU	C-Tanker	5135	Off SINGAPORE	♀	⊖							
19	MIKAWASAN MARU	C	866	Off IYO	⊖	⊖							
19	KOZAN MARU	C	3989	Below CHINKIANG	♀	⊖							
19	DAITO MARU #1	C-Cargo	156	35-20N, 124-0E	⊖	⊖							
19	RASHU MARU	C	2347	UZAKI, NYOGO-KEN	⊖	⊖							
19	TEIRITSU MARU	C-Cargo	9876	34-16N, 133-3E	⊖	⊖							
20	HANSHIN MARU #21	C-Tanker	834	11-18N, 108-57E	⊖	⊖							
20	ROSEN MARU	C-Tanker	1039	"	⊖	⊖							
20	YAMAGUCHI MARU	C-Cargo	500	"	⊖	⊖							
20	TAKASAGO MARU #6	C-Tanker	835	SAIGON	⊖	⊖							
20	HEISHIN MARU	C-Cargo	1577	23-42N, 137-15E	⊖	⊖							
20	GENZAN MARU #1	A	371	INDO-CHINA	⊖	⊖							
23	KACHOSAN MARU	A-Cargo	2429	25 mi NW AMAMI-OSHIMA	⊖	⊖							
24	KOBE MARU	C-Cargo	7938	30-0E, 126-30E	⊖	⊖							
24	SOKA MARU	C-Cargo	2813	"	⊖	⊖							

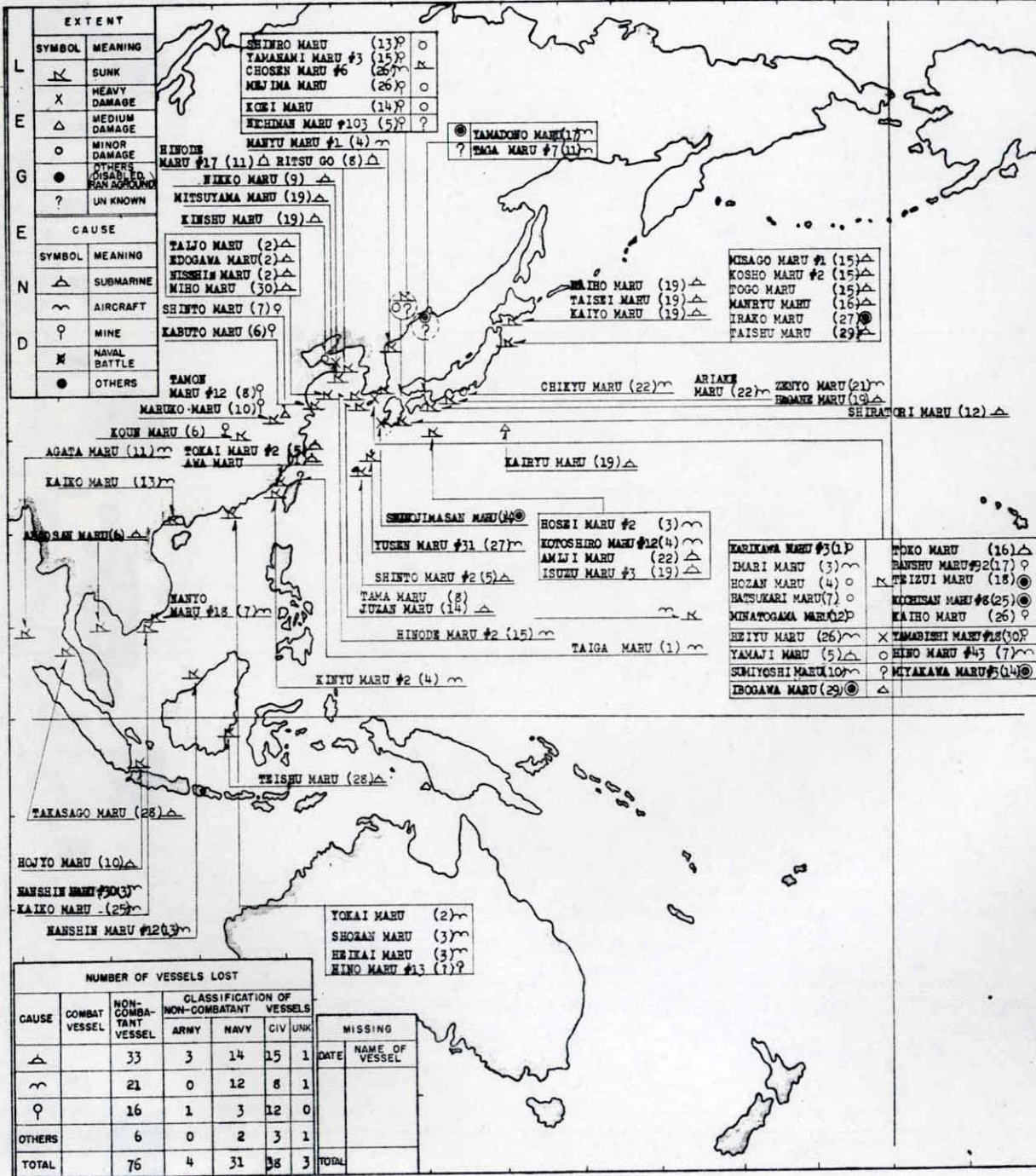
Table Showing Losses of Combatant and Non-Combatant Vessels



DATE	NAME OF VESSEL	TYPE	TON-NAGE	LOSSES			DATE	NAME OF VESSEL	TYPE	TON-NAGE	LOSSES		
				PLACE	CAUSE	EXTENT					PLACE	CAUSE	EXTENT
(Combatant)													
1	Cha 226	SCS		30-04N, 130-54E	♀	○	28	LSV 146	LSV	180	off OSEZAKI	△	K
1	INAGI	DE		SE of HESAKI	♀	○	28	Ch 17	PC		32-25N, 128-46E	·	K
2	LSV 17	LSV		SEAI Bay	~	K	28	HASHIMA	ARC		24mi, 155 of MIKIZAKI	·	·
2	CD 186	DE		"	·	·	28	URU	DE		34-52N, 124-27E	~	○
2	Ch 49	PC		"	·	·	28	P 102	YP		"	·	·
2	LSV 146	LSV		"	·	·	30	NUWAJIMA	CMc		SE DAIBU-JIMA, SAKKI	·	X
2	KATATA	FR		SHANGHAI	·	·							
3	MANJU	DE		Inside HONGKONG Hbr	·	X							
3	CD 32	DE		31-57N, 124-47E	·	○							
4	MOKUTO	DE		4 mi, 160° of HESAKI Lt	♀	K							
4	LSV 145	LSV		AMAMI-OSHIMA	●	X							
5	CD 52	DE		22-45N, 116-10E	~	○							
5	Ch 9	PC		"	·	X							
5	Ch 20	PC		"	·	○							
5	CD 1	DE		"	·	·							
5	KAMOJ	AO		HONGKONG	·	X							
6	Ch 20	PC		Near HMAO I S CHINA	●	○							
6	CD 1	DE		23-55N, 117-40E	·	K							
6	CD 134	DE		"	·	·							
6	AMATSUKAZE	DD		"	·	K							
6	W 12	AM		S Entr to SANIRI Str	△	K							
7	YAMATO	BB		30-40N, 128-38E	~	·							
7	YAHAGI	CL		"	·	·							
7	HAMAKAZE	DD		"	·	·							
7	ISOKAZE	DD		"	·	K							
7	ASASHIMO	DD		S of KYUSHU	·	K							
7	KASUMI	DD		30-51N, 127-57E	·	·							
7	YUKIKAZE	DD		30-40N, 128-38E	·	○							
7	FUYUZUKI	DD		"	·	·							
7	SUZUTSUKI	DD		AINCOURA Bay, GOTO Is	·	X							
7	KAMOJ	AO		HONGKONG	·	K							
7	ISUZU	CL		BINA, SOMBRANA I	△	·							
8	Cha 101	SCS		4-43S, 122-17E	·	·							
8	HABUSHI	DE		10mi below WOOSUNG	♀	○							
8	Cha 72	SCS		4-43S, 122-17E	~	·							
9	CD 102	DE		36-46N, 123-46E	△	△							
9	LSV 19	LSV		OKURUKAMI I	♀	○							
9	IZUMO	OCA		"	·	·							
9	W 3	AM		39-7N, 141-57E	△	K							
10	TSUBAKI	DD		56-41, 95° WOOSUNG Is	○	△							
10	IKUMA	DE		SW of IKI I	△	·							
10	CD 124	DE		Near FUPAOJ-JIMA	♀	·							
10	W 21	AM		E mouth of YANGTZE	·	·							
10	CD 156	DE		MITSURE Lt	·	·							
11	Ch 7	PC		15mi, SSE PORT BLAIR	~	K							
11	Cha 215	SCS		125 of FUPAOJ-JIMA Is	♀	○							
12	RO-64	SS		HIROSHIMA Bay	·	K							
12	Wa 104	AMc		N coast of BALI I	△	X							
12	Cha 104	SCS		"	·	·							
13	CD 40	DE		FUPAOJ-JIMA	♀	○							
14	NONI	DE		W of QUELPAAT	△	K							
14	CD 31	DE		"	·	·							
14	TOKIWA	CM		78 mi, 124° of HESAKI	♀	○							
14	Cha 11	SCS		15-45N, 108-26E	~	K							
15	Cha 114	SCS		9-5S, 115-45, 5E	△	X							
15	Cha 151	SCS		SE of PISCADORES	●	·							
15	I-5, RO-41, 49, 56	SS		Near OKINAWA	·	·							
16	CD 73	DE		2mi, 24° of TODOSAKI	△	K							
18	CD 30	DE		Shoel of NAKTONGPO	●	○							
19	Cha 97	SCS		33-35N, 135-23E	~	K							
22	CD 81	DE		31-26N, 123-30E	~	○							
24	LSV 173	LSV		SASEBO Hbr	●	○							

Table Showing Losses of Combatant and Non-Combatant Vessels

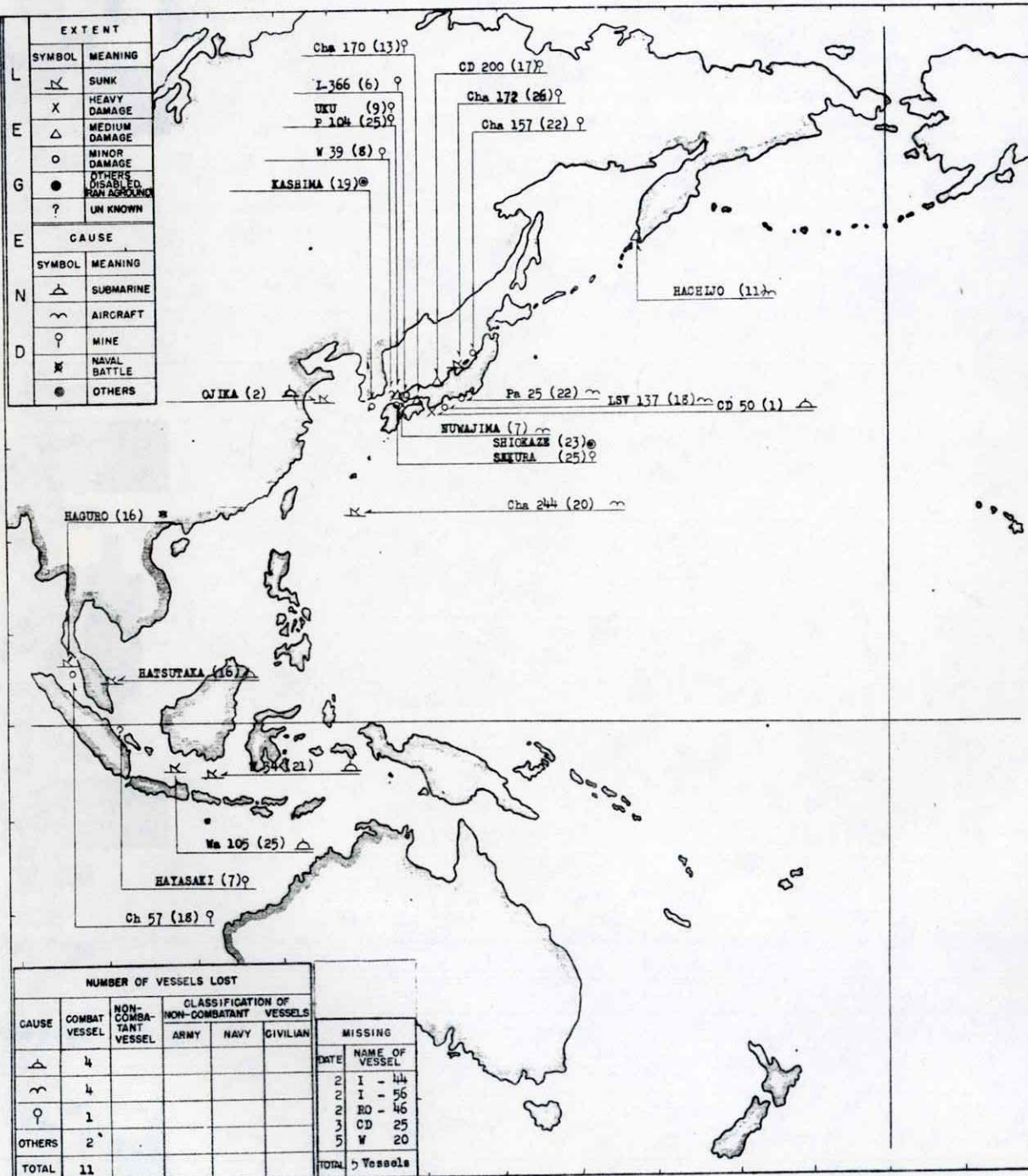
DATE April 1945



DATE	NAME OF VESSEL	TYPE	TON-NAGE	LOSSES			DATE	NAME OF VESSEL	TYPE	TON-NAGE	LOSSES		
				PLACE	CAUSE	EXTENT					PLACE	CAUSE	EXTENT
	(Non-combatant)												
17	TAMADONO MARU	?	?	Inside KOBÉ Harbor									
18	TEIZUI MARU	B-Cargo	6550	KAMON Strait									
19	KAIHO MARU	B-XPC	1093	42-12N, 142-21E									
19	TAISEI MARU	A-Cargo	1948	42-09N, 142-20E									
19	KINSHU MARU	C-Fishing	75	37-58N, 122-13E									
19	HAGANE MARU	C-Cargo	1901	33-35N, 135-23E									
19	ISUZU MARU #3	B-Picket	74	30-42N, 136-42E									
19	NITSUYAMA MARU	C-Fishing	75	37-58N, 122-13E									
19	KAIYU MARU	B-Picket	180	30-00N, 145-00E									
19	KAIYU MARU	?	?	37-58N, 122-13E									
21	ZENYO MARU	B-Picket	98	Off SHIONOMISAKI									
22	AMIJI MARU	B-Picket	107	30-50N, 136-30E									
22	ARIAKE MARU	B-Picket	167	ISS Bay									
22	CHIKYU MARU	B-XPC	88	S of TOSHI I, MIN-KEN									
23	GYOKUJI MARU	C-Cargo	937	SAKAI Hbr									
25	KAIKO MARU	B-AG	851	SAIGON									
25	KOCHISAN MARU #8	B-AG	281	Near SASEBO									
26	SANKO MARU	C-Cargo	876	CHOCHIKU Chan									
26	KAIHO MARU	C-Cargo	2563	W Mouth KAMON Str									
26	CHOSEN MARU #6	B-Picket	91	E Mouth KAMON Str									
26	MEIYAMA MARU	B-Amc	336	33 mi 75 FUMOLYMA									
26	HEIYU MARU	C-Cargo	973	34-41N, 128-54E									
27	YUSEN MARU #31	B-XPC	245	SEAI, AMAMI-OSHINA									
27	IRAKO MARU	C-Cargo	875	N of KAMAISHI									
27	TAKASAGO MARU	C-Tanker	1116	6-48N, 101-37E									
28	TEISHU MARU	C-Cargo	1230	MANDERMASSIN									
28	TAKASAGO MARU #8	C-Tanker	834	70 mi SE of SINGORA									
28	EDOGAWA MARU	C-Cargo	579	ASHIBE Bay, IKI I									
28	TAISHU MARU	C-Cargo	6925	OKAZI, E of KAMAISHI									
29	OTOME MARU	C-AG	199	SE of BORNEO									
29	AIOTI MARU #1	C-Cargo	208	3 mi off TSUNEMI									
30	MIEHO MARU	B-AG	4667	34-27N, 129-45E									
30	TUNO MARU	A	2345	Southern Waters									
30	YAMADISHI MARU #18	C-Cargo	884	Off WAKAMATSU Lt									
?	HIRO MARU #13	?	?	Off HONGKONG									

Table Showing Losses of Combatant and Non-Combatant Vessels

DATE May 1945



EXTENT	
SYMBOL	MEANING
⊠	SUNK
X	HEAVY DAMAGE
△	MEDIUM DAMAGE
○	MINOR DAMAGE
●	DISABLED
○	REPAIRED
?	UNKNOWN
CAUSE	
SYMBOL	MEANING
⊠	SUBMARINE
⊞	AIRCRAFT
♀	MINE
⊞	NAVAL BATTLE
●	OTHERS

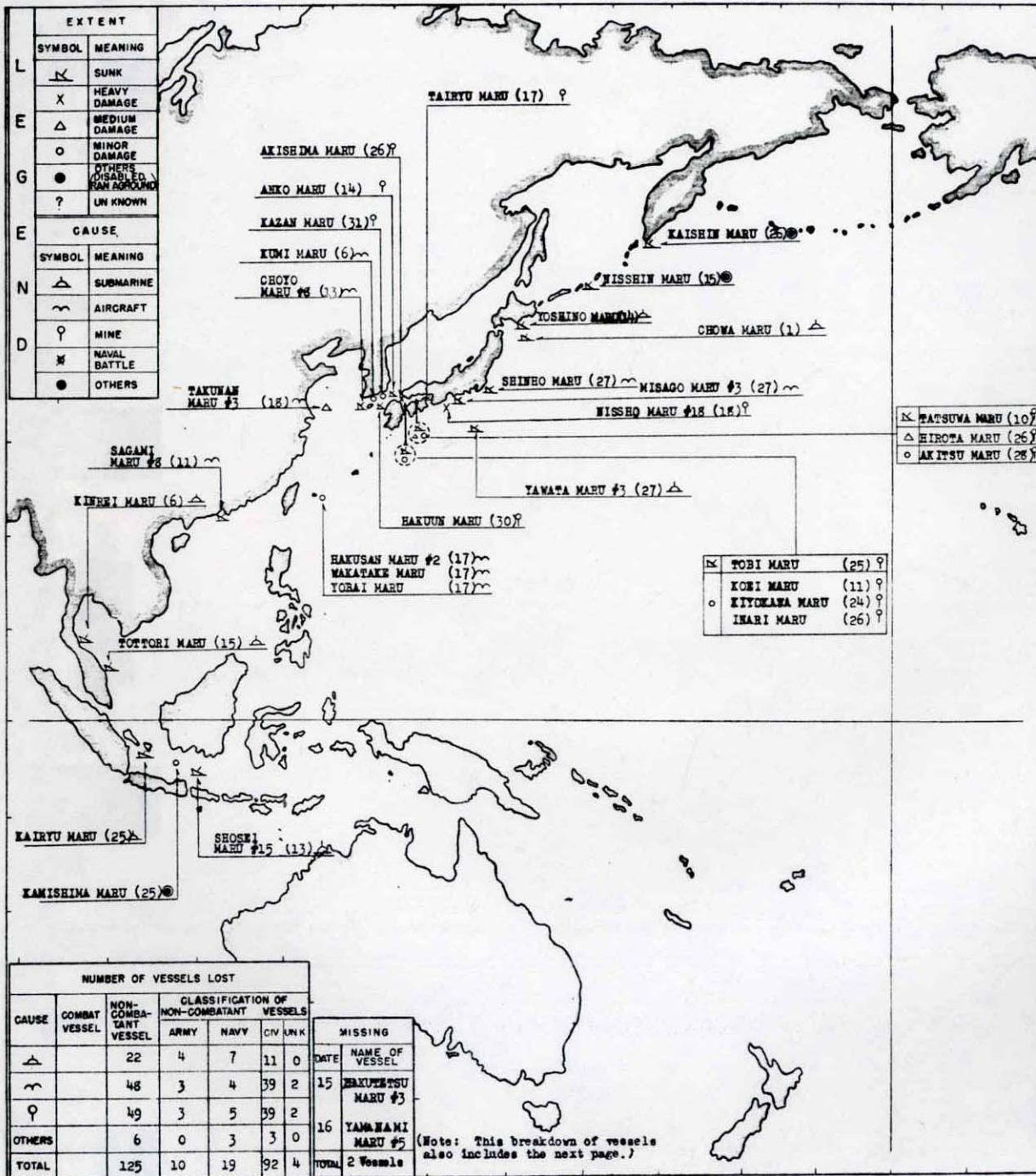
NUMBER OF VESSELS LOST					
CAUSE	COMBAT VESSEL	NON-COMBATANT VESSEL	CLASSIFICATION OF NON-COMBATANT VESSELS		
			ARMY	NAVY	CIVILIAN
⊠	4				
⊞	4				
♀	1				
OTHERS	2				
TOTAL	11				

MISSING	
DATE	NAME OF VESSEL
2	I - 44
2	I - 56
2	RO - 46
3	CD 25
5	W 20
TOTAL	5 Vessels

DATE	NAME OF VESSEL	TYPE	TON-NAGE	LOSSES			DATE	NAME OF VESSEL	TYPE	TON-NAGE	LOSSES		
				PLACE	CAUSE	EXTENT					PLACE	CAUSE	EXTENT
	(Combatant)												
25	SAKURA	DD		7 km. S HIRAKI Lt.	♀	○							
25	Wa 105	AMc		06-21S, 110-57E	⊠	⊠							
26	Cha 172	SCS		Entr. FUSHIKI Hbr.	♀	"							
30	Pa 164	YPc		TANEGASHIMA	⊙	"							
?	CD 29	DE		33-07E, 129-04E	♀	△							
1	CD 50	DE		Off WAKAYAMA	△	X							
2	OJIKI	DE		33-56N, 122-49E	"	⊠							
2	L-44, 56	SS		Near OKINAWA	?	?							
2	RO-46	SS		SE of OKINAWA	?	*							
3	CD 25	DE		33-56N, 122-49E	?	*							
4	OKI	DE		37-36N, 126-02E	⊞	○							
5	W 20	AM		33-56N, 122-49E	△	?							
6	I-766	SS		Off HIKARI	♀	○							
7	HAYASAKI	AF		01-00S, 104-30E	♀	?							
7	W 29	AM		Off KINZURUSAKI	"	?							
7	NUMAJIMA	CMc		SAKKI Bay	⊞	X							
7	RO-109	SS		SE of OKINAWA	?	?							
8	W 39	AM		4.85 km. SE FUTAOKI Lt.	♀	?							
9	UKU	DE		6.8 km. SE FUTAOKI Lt.	"	△							
11	HACHIJO	DE		KATAOKA Bay	⊞	"							
13	Cha 170	SCS		Near SHODOSHIMA	♀	"							
16	HAGURO	CA		PENANG area	⊠	⊠							
16	HATSUTAKA	CM		04-49N, 103-31E	△	"							
17	CD 200	DE		Outside MIYAZU Hbr.	♀	△							
18	Ch 57	PC		S Chan. of PENANG	♀	○							
18	LSV 137	LSV		12 mi. 55° of DAIOSAKI	⊞	"							
19	KASHIMA	CL (T)		34.40N, 128-38E	⊙	"							
20	Cha 244	SCS		22-35N, 128-51E	⊞	⊠							
21	W 34	AM		06-18S, 116-04E	△	"							
22	LSV 137	LSV		SASERO--MAMLOSHIMA	⊞	"							
22	Ch 37	PC		"	⊞	"							
22	Ch 58	PC		"	"	"							
22	Pa 25	YPc		1 km. off OMAESAKI	"	○							
22	Cha 157	SCS		8 mi. 59° NIIGATA Hbr.	♀	"							
23	SHIOKAZE	DD		2.6 km. S of HIMEJIMA	⊙	"							
25	P 104	YP		5.4 km. 6° FUTAOKI Lt.	♀	△							

Table Showing Losses of Combatant and Non-Combatant Vessels

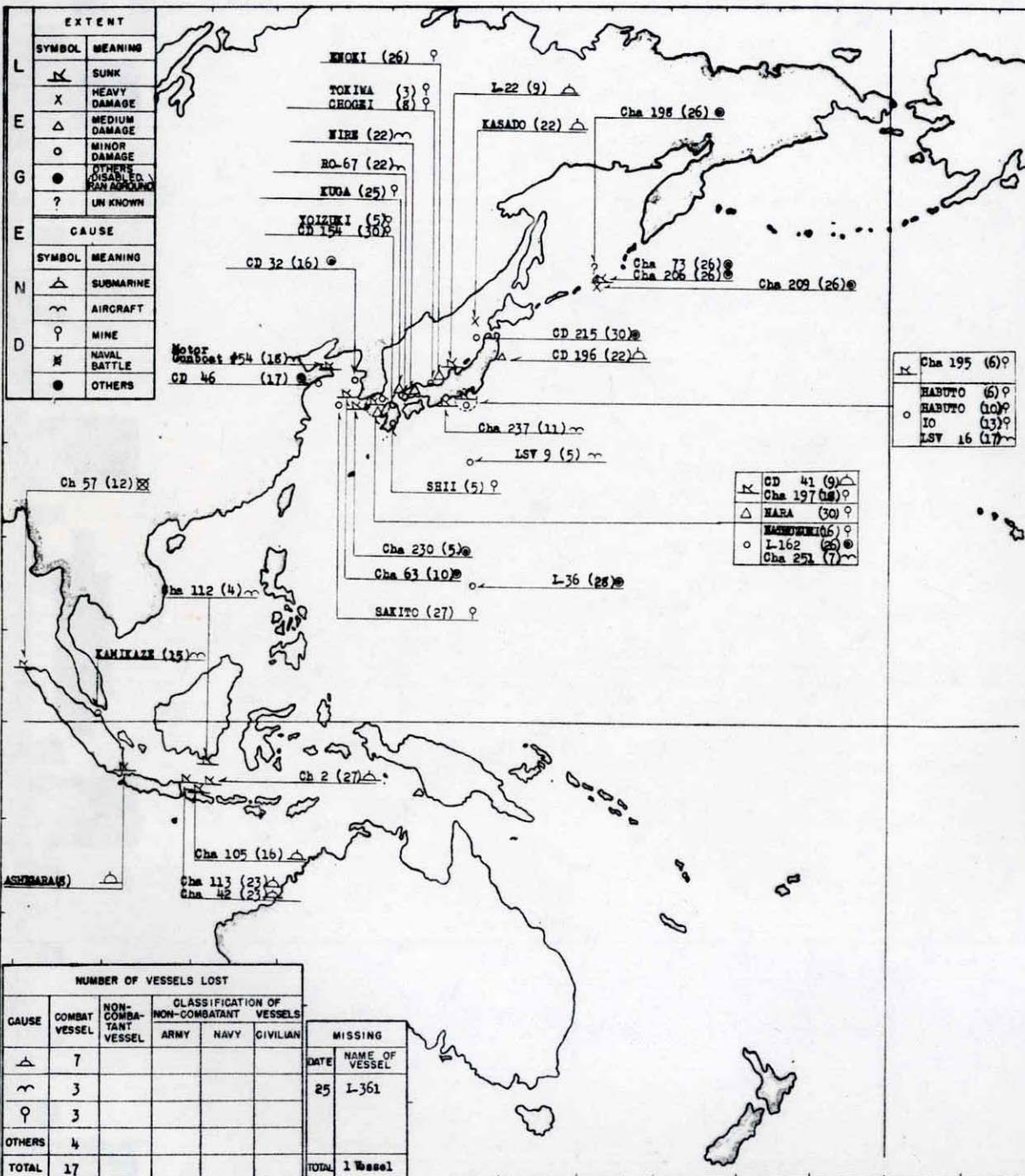
DATE May 1945



DATE	NAME OF VESSEL	TYPE	TON-NAGE	LOSSES			DATE	NAME OF VESSEL	TYPE	TON-NAGE	LOSSES			
				PLACE	CAUSE	EXTENT					PLACE	CAUSE	EXTENT	
	(Non-combatant)													
	Navy						7	TEIKO MARU	C	8009	FUJAOI-JIMA	♀	K	
							7	SHOFUKU MARU	C-Cargo	1767	DAIHEI	♀	+	
							7	KABA MARU	C-Cargo	884	W coast of KOREA	♀	+	
1	CHOWA MARU	B-Trans	2719	41-2N, 144-76E	△	K	8	DAITO MARU #3	C-Cargo	880	5.5 mi 118° TODOZAKI	♀	+	
6	KIHO MARU #1	B-Picket	74	?	?	+	8	SHUNCHO MARU	C-Cargo	1881	S of FUJAOI-JIMA	♀	+	
6	KINREI MARU	B-AO	867	8-15N, 102-08E	△	+	8	KOSHO MARU #6	?	250	21-51N, 113-9E	♀	+	
6	KUMI MARU	B-XPC	80	SE of KUCHE I	△	+	9	BORAI MARU #13	C-Tanker	874	36-10N, 126-2E	♀	+	
10	TATSUWA MARU	B-AG	6335	Off IMBARI	♀	K	10	OTOWA MARU	C-Cargo	909	34-36N, 135-12E	♀	+	
11	KOBI MARU	B-XCM	6774	7 mi 146° of UBEZAKI	+	+	10	TOTU MARU #1	C-Tanker	834	W coast of KOREA	♀	+	
11	SAGAMI MARU #6	B-AG	143	21-52.2N, 113-8.9E	△	K	10	HANIWAZU MARU #7	C-Tugboat	52	Off WADANOMISAKI	♀	+	
13	SHOSEI MARU #15	B-AG	43	7-58, 114-13E	△	+	10	YUMIHARI MARU #2	C-Cargo	1186	PUNAN HWYDO, W HONMA	♀	+	
13	CHOTO MARU #6	B-Picket	81	KUMUN I - C KUMA	△	+	11	AITOKU MARU	A-Cargo	1351	Off PARAMUSHIRO	♀	+	
14	YOSHINO MARU	B-AMc	220	18 mi 68° C ERIMO	△	+	11	KITSURIN MARU	C-Cargo	6783	Off WADANOMISAKI	♀	+	
14	ANKO MARU	B-AG	2907	Off SHIMONOSEKI	♀	+	11	SHIRI GO	C-Cargo	1200	34-17N, 127-4E	♀	+	
15	TOTTORI MARU	B-AG	5978	4-49N, 105-31E	△	+	11	KAMITAMA MARU	C-Cargo	888	Off MOKPO	♀	+	
15	NISSHIN MARU	B-AG	111	SW coast URUPPU I	♀	+	11	Tugboat x 2	?	?	Off WADANOMISAKI	♀	+	
17	TAIRYU MARU	B-AG	1913	Off WADANOMISAKI	♀	+	12	NAIBO MARU	C-Cargo	1253	"	♀	+	
17	HAKUSAN MARU #2	B-XPC	43	ISHIGAKI I	~	+	12	CHILE MARU	C	5873	N of IKI	♀	+	
17	WAKATAKE MARU	B-XPC	45	"	~	+	12	NISSHIN MARU #1	C-Cargo	882	SHIMONOSEKI Chan	♀	+	
17	YOBAI MARU	B-XPC	99	"	~	+	12	ERAZU MARU	A-Cargo	5859	Off KOBE	♀	+	
18	NISSHO MARU #18	B-AG	1990	34-33N, 134-47E	♀	X	12	ROKUSEI MARU	C-Cargo	1284	44 km NW MITSUREJIMA	♀	X	
18	TAKUNAN MARU #3	B-XPC	743	32-05N, 124-40E	~	△	12	HEIKISAN MARU	C-Cargo	1311	37-25N, 124-0E	♀	+	
24	KIYOKAWA MARU	B-AG	6862	Off MOTOTAMAMISAKI	♀	+	12	TAKASAGO MARU #13	C-Tanker	874	EOGUSAN-KUNDO	♀	+	
25	KAMISHIMA MARU	B-AG	527	6-25S, 111-0E	♀	+	12	NISSHO MARU #1	C-Cargo	1362	W coast SHIMONOSEKI	♀	+	
25	TOBI MARU	B-AG	887	Off HSSAKI	♀	+	13	KIBOTO MARU	C-Cargo	1561	Off WADANOMISAKI	♀	+	
25	KAIRYU MARU	B-Picket	81	6-4S, 109-27.5E	△	+	13	SHINWAN MARU	C-Cargo	1025	39-6N, 141-57E	♀	+	
26	AKISHIMA MARU	B-AG	1993	Near MOI	♀	X	13	MIYAJIMA MARU	C	2000	129 mi 251° SZAKI Lt	♀	X	
26	HIROTA MARU	B-AG	2922	34-15N, 137-39E	+	△	13	TAKASAGO MARU #2	C-Tanker	874	Off WADANOMISAKI	♀	+	
26	INARI MARU	B-AG	2759	Off MOTOTAMAMISAKI	+	+	13	FUNAKAWA MARU #2	C-Cargo	888	34-0E, 128-0E	♀	+	
26	KAISEI MARU	B-AG	106	N end PARAMUSHIRO	♀	+	13	GORYU MARU	C-Cargo	2180	Off KOBE	♀	+	
27	NISAGO MARU #3	B-AMc	267	34-37N, 137-19E	△	+	13	WISHIMA MARU	C-Cargo	1934	"	♀	+	
27	YAMATA MARU #3	B-AG	19	Off TORISHIMA	△	+	13	HAKUTSU MARU	C-Cargo	2220	KUROSAKI-SHIHAMA	♀	+	
27	SHINEO MARU	B-AG	212	Off SOSA, CHIBA	~	+	13	MAGANE MARU	C-Cargo	1416	"	♀	+	
28	AKITSU MARU	B-AG	1038	S of KUCHE	♀	+	14	KAIYO MARU #6	?	?	1 km S of HESAKI Lt	♀	+	
30	HAKUUN MARU	B-AG	594	HAKATA Hbr	♀	+	14	UWAJIMA MARU #13	C-Tug	770	HIRAIISO Lt, Buoy	♀	+	
31	KAZAN MARU	B-AG	2103	Off OKINAWA I.	+	+	14	KANFU MARU	C	886	33-2N, 129-27E	♀	+	
	(Non-combatant)						14	KEISEI MARU	C-Cargo	884	Off INCHON	♀	+	
	Army & Civilian						14	KAIWAN MARU	C-Cargo	873	3 mi 30° YOSHIMA Lt	♀	+	
							14	TATSUKI MARU	C-Cargo	887	34-28N, 134-45E	♀	+	
							14	CHOFUKU MARU	C-Cargo	526	Near HAKATA Bay	♀	+	
1	IYASAKA MARU #2	C-Tanker	874	Entrance SINGAPORE	~	+	15	UME MARU #56	A-Motomed	100	45-29N, 149-1E	♀	+	
1	MIYADAMA MARU	C-Cargo	6859	Off MOKPO	+	+	15	FUKUUN MARU	"	22	45-29N, 149-1E	♀	+	
1	KOMADORI MARU	C-Cargo	875	Off TSINGTAO	+	+	15	DAI MARU	?	1030	MAKASSAR Hbr	♀	+	
1	RISHO GO	C	117	WOOSUNG	♀	+	15	KYODO MARU #1	C-Cargo	887	34-15N, 126-56E	♀	+	
2	DAIAN MARU	C	127	OKINAWA	△	+	15	KUROKAMISAN MARU	C-Cargo	1243	Off KUCHE I	♀	+	
2	TORYU MARU	C-Cargo	1992	37-24N, 123-50E	△	+	15	KEIUN MARU	C-Cargo	1921	Off KARATSU	♀	+	
4	SHINFEN MARU	C-Cargo	884	45 mi S TODOZAKI Lt	+	+	15	HAKUTSU MARU #3	C-Cargo	762	W coast of KOREA	♀	+	
4	KOAN MARU	C-Tanker	884	Off PUSAN	~	+	15	NAKO MARU	C-Cargo	1398	34-16N, 126-44E	♀	+	
4	TAKASAGO MARU #15	C-Tanker	874	"	~	+	15	MIYAJIMA MARU	C	2000	34-28N, 134-46E	♀	+	
5	MANSHU MARU	A-Cargo	5266	33-47N, 131-35E	♀	+	15	MANSHU MARU #65	?	?	Near SHUMUSHU I	♀	+	
5	TAKASAGO MARU #5	C-Tanker	874	34-44N, 126-16E	♀	+	16	ELUO MARU	C-Cargo	2456	YELLOW Sea	♀	+	
5	TAKASAGO MARU #11	C-Tanker	874	YOSU, S KOREA	+	+	16	YAMAHAMI MARU #5	C-Cargo	873	Off WADANOMISAKI	♀	+	
5	YAMATOGAWA MARU	C-Cargo	875	Near MOKPO	+	+	17	KOAN MARU	A-Cargo	4305	Off WADANOMISAKI Lt	♀	+	
5	DAIUN MARU #9	C-Cargo	1010	W of KUSAN	+	+	17	NIKAZUKI MARU	C-Cargo	1412	Below WOOSUNG	♀	+	
5	WASHI MARU	C-Cargo	887	35-33N, 126-18E	+	+	18	ENKYO MARU	C-Cargo	2278	33-14N, 120-50E	♀	+	
5	OKUSU MARU	C-Cargo	6890	Off KARATSU	+	+	18	CHOZAN MARU	C-Cargo	3938	35-42N, 126-13E	♀	+	
5	NAKA MARU	C-Cargo	?	Off MOKPO	+	+	18	NISSIN MARU #5	C-Cargo	432	34-43N, 137-50E	♀	+	
6	EIKO MARU	C-Cargo	1163	Off INCHON	♀	+	19	KAIKO MARU	A	898	KEELUNG Hbr	♀	+	
6	TORA MARU #1	C-Cargo	503	Off MOKPO	~	+	19	SOBI MARU	C-Tanker	2835	6 km N of MUSHIMA	♀	+	
6	HOEI MARU #7	C-Tanker	874	Off INCHON	+	+	19	OGISHIMA MARU	?	?	34-39N, 137-32E	♀	X	
6	NAKAGAWA MARU	C-Cargo	6886	Off YOSU	+	+	19	TAISHIN MARU	C-Cargo	6932	34-40N, 128-38E	♀	+	
6	KINZAN MARU #3	C-Cargo	886	KUCHE I	+	+	20	NIKAN MARU	C-Cargo	886	Off PUSAN	♀	+	
6	TATSUCHIYO MARU	C-Cargo	6876	QUELPAIT I	+	+	20	KONAN MARU #1	A-Cargo	456	Off HONGKONG	♀	+	
6	NIOSAN MARU	C	498	N of KUMUN I	~	+	20	TORAI MARU	A-Cargo	640	Off KEELUNG	♀	+	
6	ENZAN MARU	C-Cargo	379	34-21N, 127-24E	+	X	20	SEKI MARU #5	C-Whaler	377	55 mi 117° KIYKAZAN	♀	+	

(Continued next page)

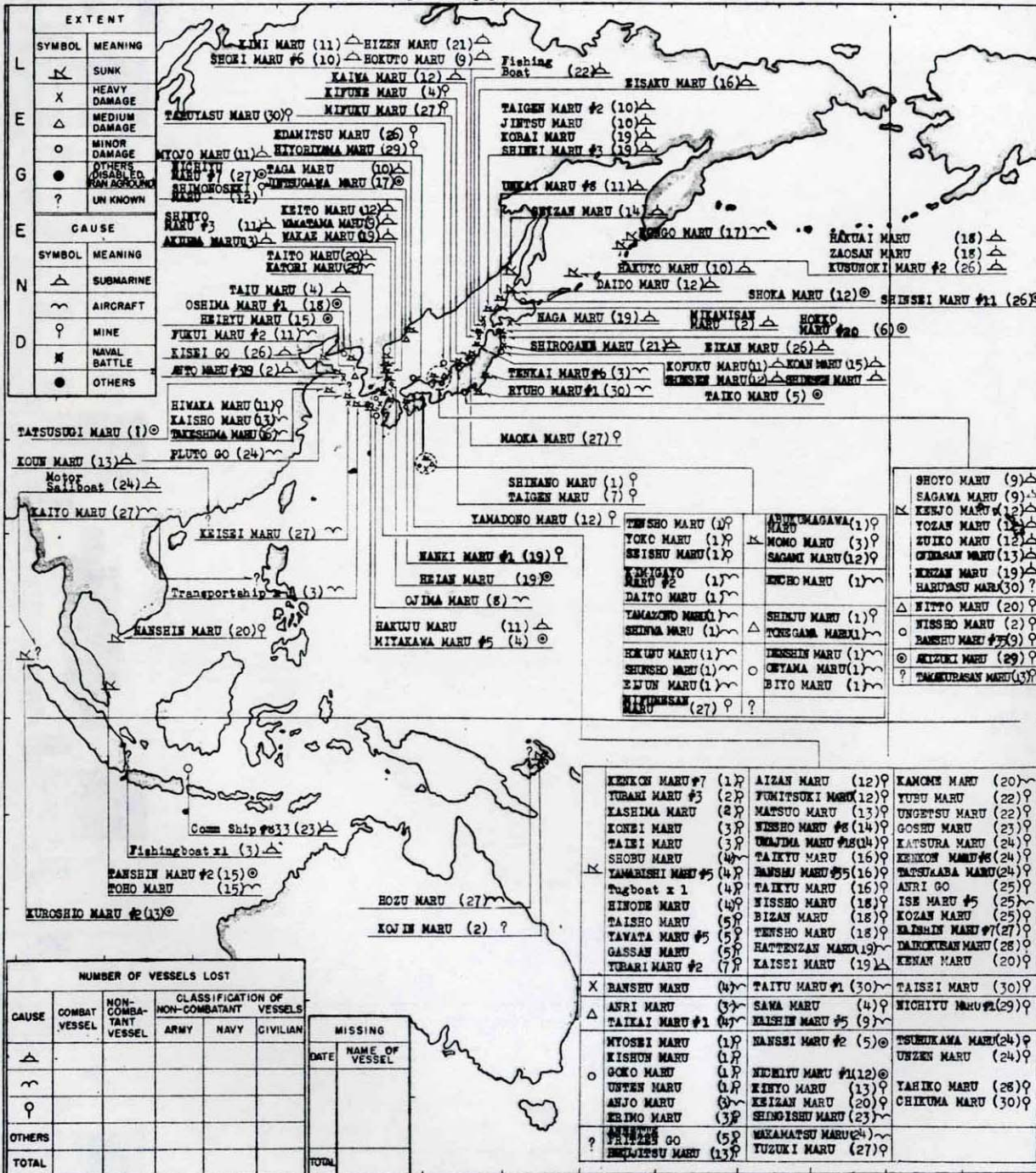
Table Showing Losses of Combatant and Non-Combatant Vessels



DATE	NAME OF VESSEL	TYPE	TON-NAGE	LOSSES			DATE	NAME OF VESSEL	TYPE	TON-NAGE	LOSSES		
				PLACE	CAUSE	EXTENT					PLACE	CAUSE	EXTENT
	(Combatant)						22	RO-67	SS		KURE	⊗	?
							23	Cha 113	SCS		Near MADONA	△	⊗
3	OKIWA	GN		2 mi SW BAKUCHIZAKI	♀	○							
							23	Cha 42	SCS		"		+
4	Cha 112	SCS		5-08, 116-4E	⊗	⊗	25	L-361	SS		SE of OKINAWA	?	?
5	LSV 9	LSV		N of CHICHIJIMA		○	25	KUDA	DE		FUKAGAWA Bay	♀	△
5	SHII	DD		25 mi 105° SINGAISE Lt	♀	○	26	Cha 73, 206	SCS		S of OKINOTAN I	⊗	⊗
5	YOIZUKI	DD		5.8 mi NW HIRAJIMA Lt		○	26	Cha 209	SCS		"	+	X
5	Cha 230	SCS		Off SOP-TO Lt	⊗	⊗	26	Cha 198	SCS		W of SHUMOKOTAN		?
6	HABUTO	DE		1.3 km W KANONZAKI Lt	♀	○	26	ENOKI	DD		ORAMA Bay	♀	△
6	Cha 195	SCS		2 km NE KANONZAKI Lt		⊗	26	L-162	SS		S coast of S KOREA	⊗	○
7	Cha 251	SCS		3 mi off AKASHIMA	⊗	○	26	HATSUUME	DD		Near MAIZURU	♀	⊗
8	CROGHI	AS		1.6 mi SW BAKUCHIZAKI	♀	○	27	Ch 2	PC		07-308, 116-15N	△	⊗
8	ASHIGARA	CA		N Tip of BANOKA I	△	⊗	27	SAKITO	DE		34-13N, 126-36E	♀	○
9	CD 41	DE		TSUSHIMA Str		"	27	Ch 19	PC		SOUTH KOREA	⊗	?
9	L-122	SS		6 mi SE BOKHOGAZAKI Ia		"	28	L-36	SS		12-50N, 154-50E	⊗	○
10	HABUTO	DE		2.6 km SE KANONZAKI	♀	○	30	NARA	DD		W mouth KAMON Str	♀	△
10	Cha 63	SCS		W of MOKPO	⊗	⊗	30	CD 215	DE		2.8 km, 145° WAKASAKI	⊗	○
11	Cha 237	SCS		E of IRAKOZAKI	⊗	"	30	CD 154	DE		2.6 km, 141° HESAKI Ia	♀	○
12	Ch 57	PC		SABANG I, SUMATRA	⊗	⊗							
13	IO	DE		1.7 km SE KANONZAKI	♀	○							
15	KAMIKAZE	DD		SINGAPORE	⊗	○							
16	NATSUZUKI	DD		31 mi 195° MUTSURE Ia	♀	○							
16	Cha 105	SCS		N of SOERABAJA	△	⊗							
16	CD 32	DE		Outside KUNSAN Hbr	⊗	○							
17	LSV 16	LSV		15 mi 100° OSHIMA	⊗	○							
17	CD 46	DE		N of TSINGTAO	⊗	"							
18	Motor Gunboat #54	PRC		Off PORT ARTHUR	⊗	⊗							
18	Cha 197	SCS		1.48 km SW MUIZAKI Lt	♀	"							
22	KASADO	DE		43-20N, 139-32E	△	X							
22	WIRE	DD		KURE	⊗	△							
22	CD 196	DE		39-31N, 142-39E	△	"							

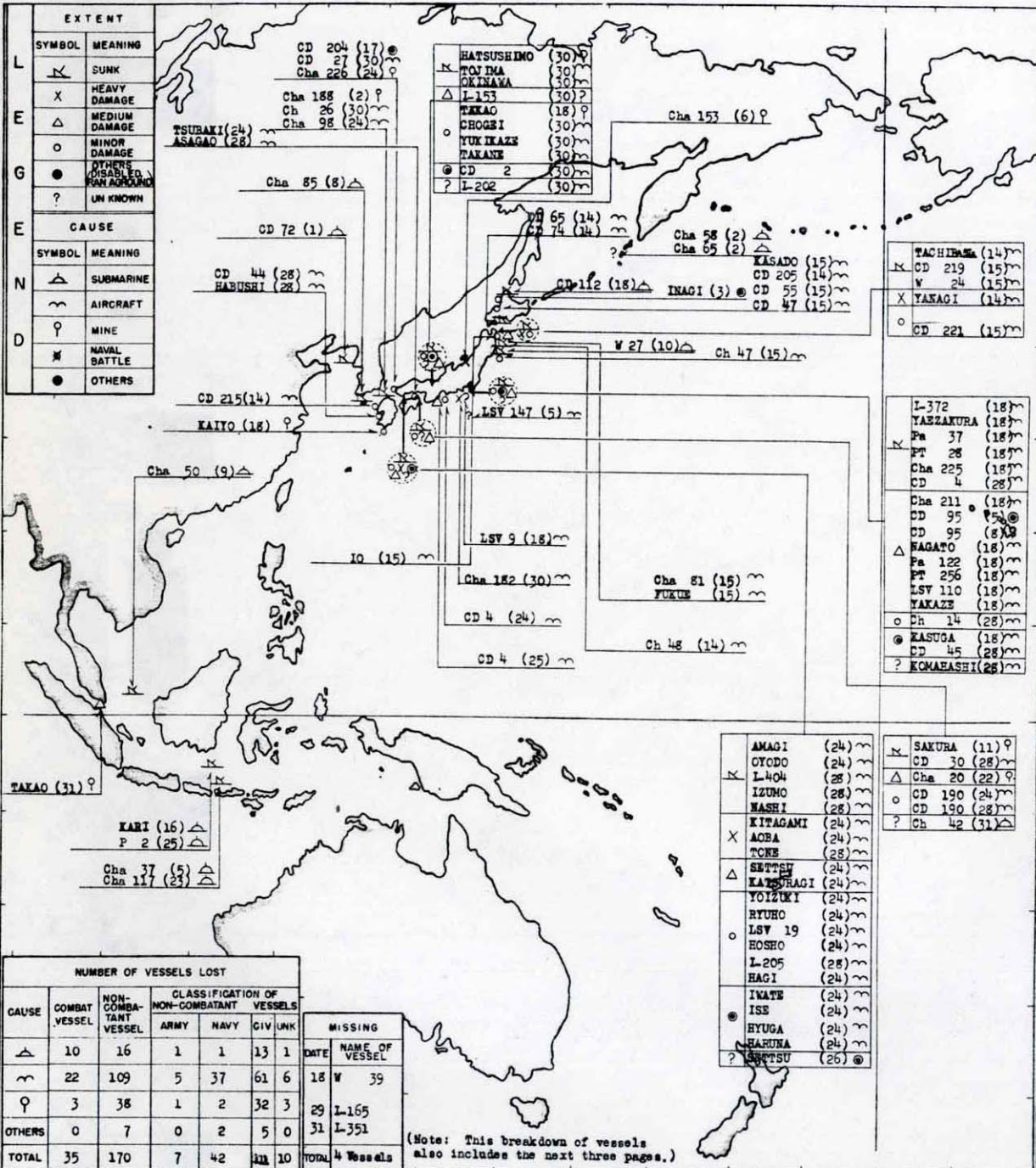
Table Showing Losses of Combatant and Non-Combatant Vessels

(Continued from previous page)



DATE	NAME OF VESSEL	TYPE	TONNAGE	LOSSES			DATE	NAME OF VESSEL	TYPE	TONNAGE	LOSSES		
				PLACE	CAUSE	EXTENT					PLACE	CAUSE	EXTENT
12	AIZAN MARU	A-Cargo	2211	HAKATA Bay	?	X	21	SHIROGANE MARU	C-Cargo	122	10 mi S of TODOSAKI	?	X
12	SHINSEN MARU	C-Cargo	887	40-11N, 139-46E	?	.	22	YUBU MARU	C-Cargo	884	Off MOJI	?	X
12	FUMITSUKI MARU	C-Cargo	875	33-57N, 130-44E	?	.	22	TAKASEGAWA MARU	C-Cargo	879	Off KANAZURUSAKI	.	.
12	KENJO MARU	C-Cargo	3142	37-5W, 136-43E	?	.	22	UNGETSU MARU	C-Cargo	882	E of MUTSUKE	.	.
12	YOZAN MARU	C-Cargo	1227	"	.	.	22	Fishing Boat	?	?	42-10N, 140-55E	?	?
12	ZUIKO MARU	C-Cargo	887	"	.	.	23	SHINGISHU MARU	C-Cargo	702	Off FUSAY	?	?
12	KEITO MARU	C-Cargo	878	37-30N, 129-20E	.	.	23	KOCHO MARU	C-Cargo	6600	1.5 Km 120° TAKENOKO I	?	X
12	SHIMOGOSSEKI MARU	C-Liaison	527	36-30N, 130-19E	?	.	23	GOSHU MARU	C-Cargo	2211	Off MUTSUKE Lt	.	.
12	NICHITU MARU #1	C-Cargo	6872	Outside FUSAN Hbr	?	.	23	Comm Ship #833	?	?	5-44S, 114-16E	?	X
12	SAGAMI MARU	C-Cargo	150	25mi 335° KABURAZAKI	?	.	24	KATSURA MARU	C-Cargo	884	34-19N, 133-35E	?	X
12	YAMADOHO MARU	A-Tanker	6850	25Mi 250° of MANABE I	?	?	24	KENKON MARU #6	C-Cargo	882	24 Km 146° MUTSUKE I	.	.
12	SHOKA MARU	C-Cargo	1931	Outside ABASHIRI Hbr	?	.	24	TSURUKAWA MARU	C-Cargo	865	33-55N, 131-5E	.	.
12	DAIDO MARU	C	69	Near RISHIRI I	?	X	24	TATSUKABA MARU	C-Cargo	873	Mouth of KARATSU Bay	.	.
12	KAIWA MARU	C-Cargo	1045	41-23N, 139-49E	.	X	24	UNZEN MARU	C-Cargo	3140	35-33E, 133-17E	.	.
12	SHINSEN MARU	?	?	NYUDOZAKI, AKITA-Ken	.	X	24	PLUTO GO	C	3832	Off MOKO	.	X
12	KANYON MARU	C-Cargo	169	?	?	?	24	WAKAMATSU MARU	C-Cargo	2701	33-47N, 131-71E	.	?
13	KAISEO MARU	C-Cargo	887	35-49N, 126-23E	.	X	24	Motor Sailboat	?	?	20 Km 200° of SABANG	.	.
13	KENJO MARU	C-Cargo	2300	KYOKUJAZAKI, KANMON Str	?	.	25	KATORI MARU	C-Cargo	890	36-2E, 129-25E	.	X
13	KOUN MARU	C-Cargo	1665	Off CANTON	.	.	25	ANRI GO	C-Cargo	1668	Off MUTSUKE	.	.
13	QJIKASAN MARU	C-Cargo	6892	38-30N, 136-58E	.	X	25	ISE MARU #5	C-Cargo	873	Outside SAKITO Hbr	.	.
13	AKIURA MARU	C-Cargo	887	39-0N, 128-5E	.	.	25	KOZAN MARU	C-Cargo	882	Off WAKAMATSU	.	.
13	MATSUO MARU	C-Cargo	1911	34 Km S MOTOTAMA Lt	?	.	26	SHIKAN MARU	C-Cargo	6903	7 mi 117° of TODOSAKI	.	.
13	HAKUITSU MARU	C-Cargo	6872	33-37N, 130-44E	.	?	26	SHINSEI MARU #11	C-Cargo	887	E of KAMIZAKI	.	X
13	TAKAKURASAN MARU	C-Cargo	1825	37-7N, 137-3E	.	.	26	KISEI GO	C-Cargo	749	E tip of SEMPAUNG Pen	.	X
13	KUROSHIO MARU #2	?	?	N of SABANG	.	X	26	EDAMITSU MARU	C-Cargo	6800	YODE, TOTTORI-Ken	.	X
14	NISSHO MARU #6	C-Cargo	1174	33-54N, 131-7E	?	.	26	KUSUNOKI MARU #2	C	?	N CHISHIMA	.	X
14	SEIZAN MARU	C-Cargo	2018	47-3N, 142-1E	.	.	26	NICHITU MARU #7	C-Cargo	873	36-53E, 129-26E	.	.
14	UMAJIMA MARU #18	A-Cargo	885	33-39N, 130-15E	?	.	27	MACKA MARU	A-Cargo	1218	0.3 Km 26° HIGATA Lt	.	.
14	SANJIN MARU	C-Cargo	2560	JAPAN Sea	.	.	27	KISETSU MARU	C-Cargo	2220	Near MOKO	.	X
15	KOAN MARU	C-Cargo	661	39-57E, 139-40E	.	.	27	MIYUKU MARU	B-Cargo	1221	Outside HAKAO Hbr	.	X
15	TANSHIN MARU #2	?	?	Near MALAY Pen	.	.	27	KAISHIN MARU #7	C-Cargo	873	Off MUTSUKE	.	.
15	HEIRTU MARU	C-Cargo	1231	36-39N, 126-7E	.	.	27	YUZUKI MARU	C-Cargo	875	Off MOJI	.	?
15	TOHO MARU	C-Tanker	10238	SE coast of MALAY Pen	.	X	27	MIYOFUSSAN MARU	C-Cargo	873	HARIMA-WADA	.	.
16	TAKESHIMA MARU	C-Cargo	886	34-35E, 125-58E	.	.	27	KAITO MARU	A-Cargo	242	Near MANILA	.	.
16	TAIKYU MARU	A-Cargo	2128	N Mouth KANMON Chan	?	.	27	HOZU MARU	A-Cargo	613	Near BABAU	.	.
16	KINSHO MARU	C-Cargo	2220	?	.	.	28	YAHIKO MARU	C-Cargo	6600	34-21N, 130-56E	.	.
16	EISAKU MARU	C-Cargo	6890	42-3N, 140-55E	.	X	28	DAIKOKUSAN MARU	C-Cargo	692	Off MOJI	.	X
16	BANSHU MARU #15	C-Cargo	993	33-57N, 130-43E	?	X	29	AKIZUKI MARU	C-Cargo	880	TSURUGA Harbor	.	.
16	TAIKYU MARU	?	?	Off MOJI	.	.	29	NICHITU MARU #1	C-Cargo	6872	34-04N, 130-52E	.	X
17	JIMTSUGAWA MARU	C-Cargo	6859	NASHIN, KOREA	.	X	29	HIYORITAMA MARU	C-Cargo	873	Outside SAKAI Hbr.	.	.
17	KONOO MARU	?	19	N of SHUMUSHU I	.	X	29	KYOKUTO MARU	C-Cargo	873	Off MUTSUKE	.	X
18	HAKUAI MARU	C	2614	50-23N, 155-6E	.	.	29	SORACHI MARU	A-Cargo	4107	SURSU Bay	.	.
18	ZAOSAN MARU	C-Cargo	1631	"	.	.	30	RYUO MARU #1	C-Cargo	2241	35-01N, 140-10E	.	X
18	NISSHO MARU	C-Cargo	1276	MOJI	.	.	30	CHIKUMA MARU	C-Cargo	10000	15 Km 300° HIMEJIMA	.	.
18	SHINKO MARU	C-Cargo	884	1 Km off NISSHIN	.	.	30	TARUTASU MARU	C-Cargo	10245	37-07N, 137-04E	.	.
18	OSHIMA MARU #1	C-Cargo	597	E of TSCHANG SHAN I	.	.	30	HARUTASU MARU	C-Cargo	3030	Off MAIZURU	.	?
18	HAZUKI MARU	C-Cargo	875	KUZUJIMA	.	.	30	TAIYU MARU #1	C-Cargo	6888	MOJI Harbor	.	X
18	BIZAN MARU	C-Cargo	3420	33-58N, 130-44E	?	X	30	TAISEI MARU	C-Cargo	2328	35-00N, 133-00E	.	X
18	TENSHO MARU	C-Cargo	163	Off MOJI	.	.	30	HOKUSHIN MARU	A-Cargo	5819	SOUTH CHINA Sea	.	X
19	KOBAI MARU	A-Cargo	1272	43-15N, 140-18E	.	.	?	TATSUSUGI MARU	C-Cargo	865	34-45E, 127-27E	.	?
19	HELIAN MARU	C-Cargo	1578	36-3E, 129-35E	.	.							
19	KONZAN MARU	C-Cargo	5488	37-13N, 137-18E	.	X							
19	WAKAI MARU	?	?	37-27N, 129-20E	.	.							
19	HAKI MARU #1	C-Tanker	874	AKI-WADA	.	.							
19	SHINSEI MARU #3	C-Cargo	958	42-47E, 140-5E	.	.							
19	HATTENZAN MARU	C-Cargo	1180	Off MASAN	.	.							
19	KAISEI MARU	C-Cargo	880	Off ZENZAKI	.	.							
19	NAGA MARU	?	?	N of EZANMISAKI Lt	.	X							
20	TAITO MARU	A-Cargo	2728	36-0N, 130-40E	.	X							
20	KAMOME MARU	C-Cargo	131	Bet. FUSAN & YOSU	.	.							
20	NITTO MARU	C-Cargo	887	5.7 Km 120° TAKESHIMA I	.	.							
20	KEIZAN MARU	C-Cargo	550	7 Km SE MOTOTAMAZAKI	.	.							
20	KENAN MARU	C-Cargo	2200	N KYUSHU Chan	.	.							
20	NAHSHIN MARU	C-Tanker	834	Off C ST JACQUES	.	.							
21	HIZEN MARU	C-Cargo	947	41-20N, 141-25E	.	.							

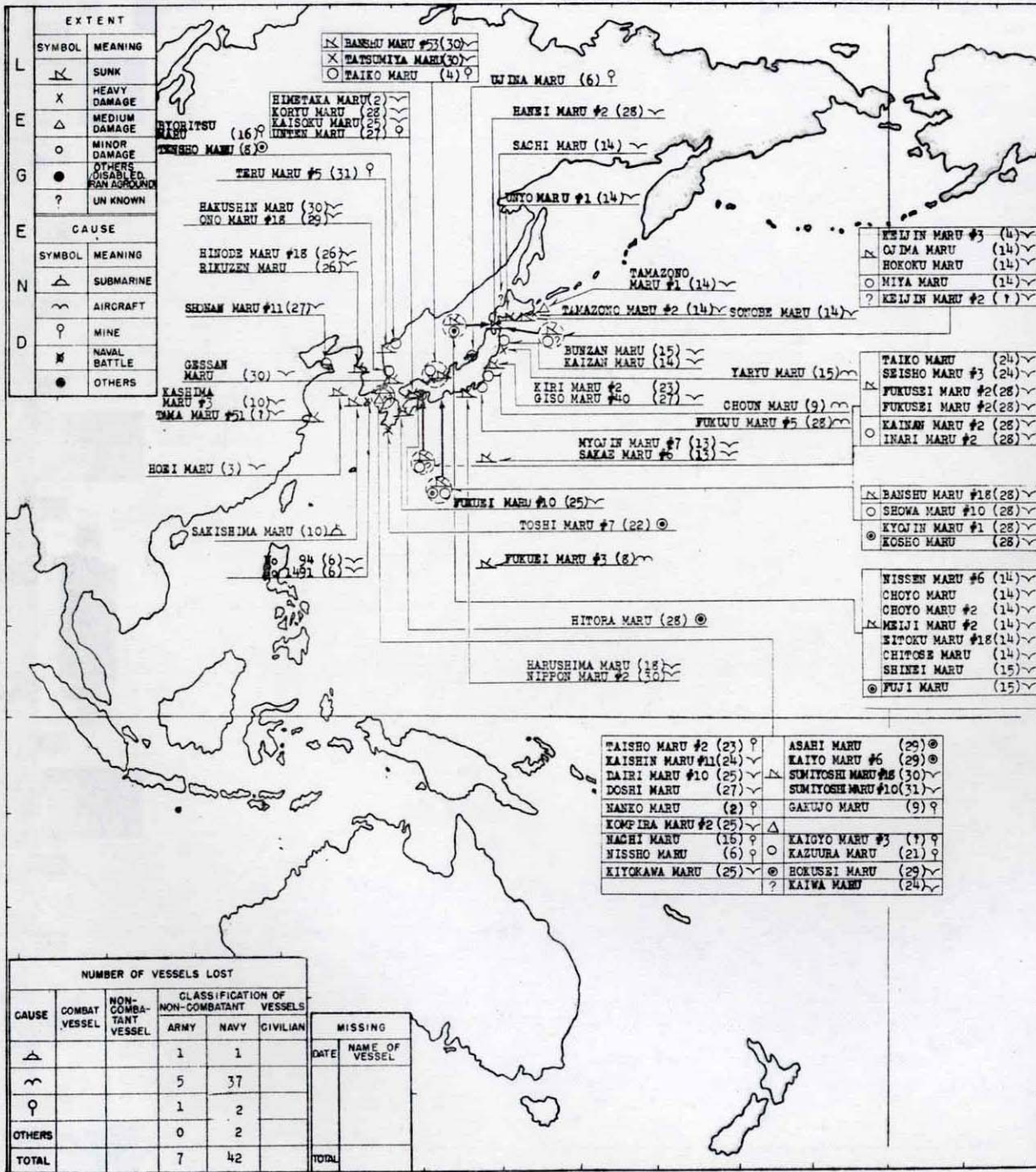
Table Showing Losses of Combatant and Non-Combatant Vessels



DATE	NAME OF VESSEL	TYPE	TON-NAGE	LOSSES			DATE	NAME OF VESSEL	TYPE	TON-NAGE	LOSSES		
				PLACE	CAUSE	EXTENT					PLACE	CAUSE	EXTENT
	(Combatant)												
24	Cha 226	SCS		MOJI		♀	24	Cha 226	SCS		MOJI		♀
24	SETTSU	Target Ship		HIROSHIMA Bay		△	24	SETTSU	Target Ship		HIROSHIMA Bay		△
24	ISE	BB		KURE		X	24	ISE	BB		KURE		X
24	HYUGA	BB		"		♀	24	HYUGA	BB		"		♀
24	HARUNA	BB		"		♀	24	HARUNA	BB		"		♀
24	KATSURAGI	CV		"		△	24	KATSURAGI	CV		"		△
24	AMAGI	CV		"		K	24	AMAGI	CV		"		K
24	OYODO	CL		"		♀	24	OYODO	CL		"		♀
24	LSV 19	LSV		"		♀	24	LSV 19	LSV		"		♀
24	HOSHO	CVL		"		♀	24	HOSHO	CVL		"		♀
24	CD 190	DE		TANABE Harbor		♀	24	CD 190	DE		TANABE Harbor		♀
24	CD 4	DE		TOBA		♀	24	CD 4	DE		TOBA		♀
24	Ma 3	AMc		SOERABAJA		K	24	Ma 3	AMc		SOERABAJA		K
25	P 2	YP		07-06S, 115-42E		△	25	P 2	YP		07-06S, 115-42E		△
25	CD 4	DE		TOBA		△	25	CD 4	DE		TOBA		△
26	SETTSU	Target Ship		ETAJIMA Harbor		♀	26	SETTSU	Target Ship		ETAJIMA Harbor		♀
28	L-205	SS		KURE Dockyard		♀	28	L-205	SS		KURE Dockyard		♀
28	CD 45	DE		YOKOSUKA area		X	28	CD 45	DE		YOKOSUKA area		X
28	Ch 14	PC		"		♀	28	Ch 14	PC		"		♀
28	CD 44	DE		SASEBO		♀	28	CD 44	DE		SASEBO		♀
28	L-404	SS		KURE Dockyard		K	28	L-404	SS		KURE Dockyard		K
28	TONE	CA		KURE		X	28	TONE	CA		KURE		X
28	CD 4	DE		YOKOSUKA area		K	28	CD 4	DE		YOKOSUKA area		K
28	CD 30	DE		YURA		♀	28	CD 30	DE		YURA		♀
28	IZUMO	OCA		TAKASUJIMA Anch.		♀	28	IZUMO	OCA		TAKASUJIMA Anch.		♀
28	NASHI	DD		Near KURE		♀	28	NASHI	DD		Near KURE		♀
28	CD 190	DE		KII -- YURA		♀	28	CD 190	DE		KII -- YURA		♀
28	KOMAHASHI	AS		YOKOSUKA area		♀	28	KOMAHASHI	AS		YOKOSUKA area		♀
28	HABUSHI	DE		SASEBO		♀	28	HABUSHI	DE		SASEBO		♀
28	ASAGAO	DD		W of BIKAN-SETO		♀	28	ASAGAO	DD		W of BIKAN-SETO		♀
29	L-165	SS		E of MARIANAS		♀	29	L-165	SS		E of MARIANAS		♀
30	HATSUSHIMO	DD		Inside MIYAZU Bay		♀	30	HATSUSHIMO	DD		Inside MIYAZU Bay		♀
30	Ch 26	PC		34-47N, 128-27E		♀	30	Ch 26	PC		34-47N, 128-27E		♀
30	CD 27	DE		"		♀	30	CD 27	DE		"		♀
30	OKINAWA	DE		MAIZURU		K	30	OKINAWA	DE		MAIZURU		K
30	CD 2	DE		"		♀	30	CD 2	DE		"		♀
30	TOJIMA	Cmc		"		K	30	TOJIMA	Cmc		"		K
30	CHOGEI	AS		INE, near MAIZURU		♀	30	CHOGEI	AS		INE, near MAIZURU		♀
30	Cha 182	SCS		ITO		X	30	Cha 182	SCS		ITO		X
30	YUKIKAZE	DD		MIYAZU		♀	30	YUKIKAZE	DD		MIYAZU		♀
30	TAKANE	DE		Near MAIZURU		♀	30	TAKANE	DE		Near MAIZURU		♀
30	L-202	SS		MAIZURU		♀	30	L-202	SS		MAIZURU		♀
30	L-153	SS		"		♀	30	L-153	SS		"		♀
30	TAKAO	CA		500 mtr. E SINGAPORE		♀	30	TAKAO	CA		500 mtr. E SINGAPORE		♀
31	Cha 20	SCS		"		♀	31	Cha 20	SCS		"		♀
31	Ch 42	PC		5 mi. 180° of OSAKI		△	31	Ch 42	PC		5 mi. 180° of OSAKI		△
31	L-351	SS		SOUTH CHINA Sea		♀	31	L-351	SS		SOUTH CHINA Sea		♀
14	Ch 48	PC		2.1 km. 135° NAKANAGASHI		K	14	Ch 48	PC		2.1 km. 135° NAKANAGASHI		K

DATE July 1945

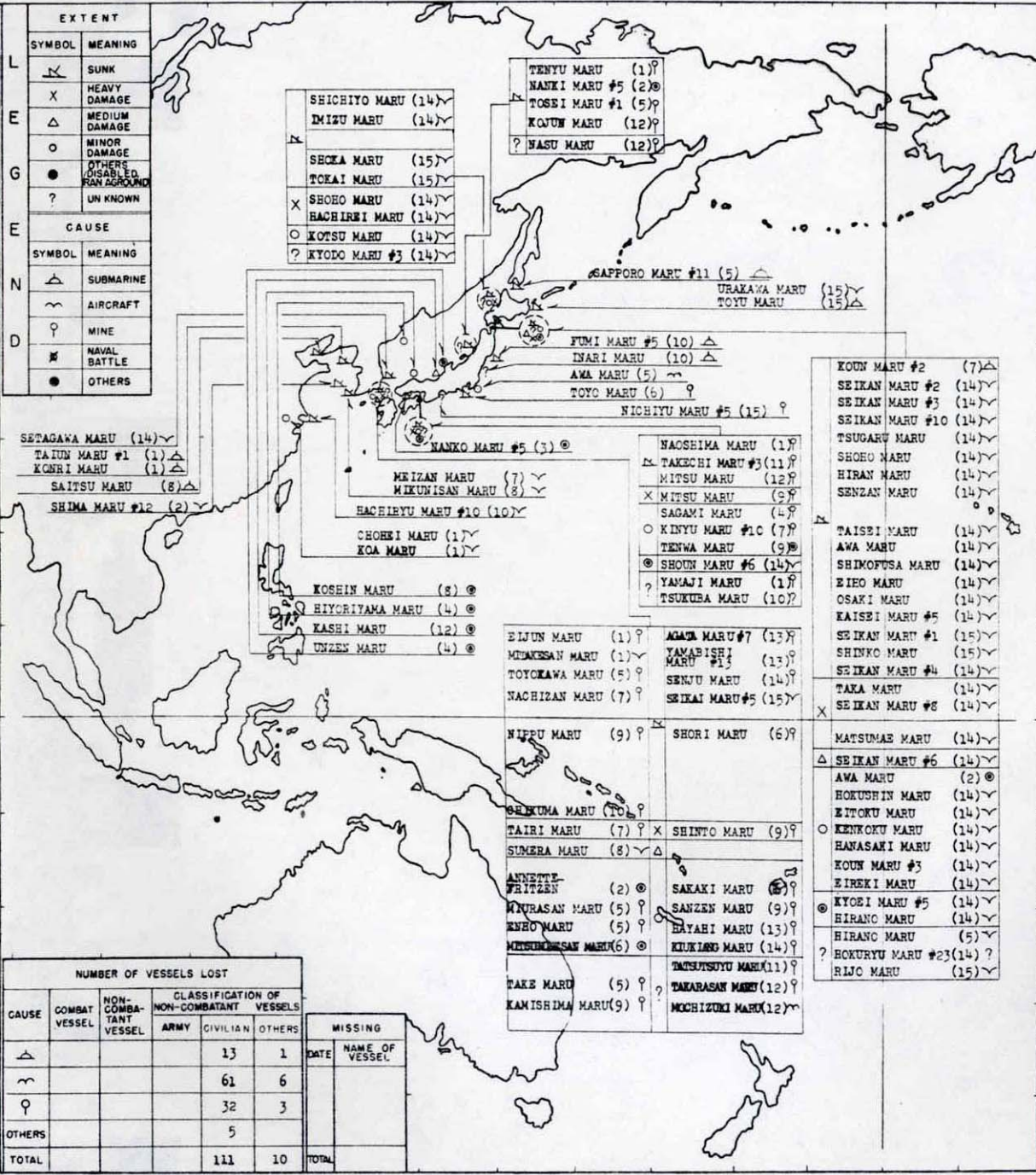
Table Showing Losses of Combatant and Non-Combatant Vessels



DATE	NAME OF VESSEL	TYPE	TONNAGE	LOSSES			DATE	NAME OF VESSEL	TYPE	TONNAGE	LOSSES			
				PLACE	CAUSE	EXTENT					PLACE	CAUSE	EXTENT	
	(Non-combatant Vessels: Naval)													
30	KOYO MARU #12	B-XPC	53	IMAJIRA										
31	KAMO MARU #9	B-XPC	260	TAIRA Bay										
31	TERU MARU #5	B-Picket	60	WONSAN Hbr										
?	KEIJI MARU #2	B-AM	433	4 mi SE of SHIRIYA										
?	SHINSHU MARU #5	B-Picket	77	?										
?	KAIGO MARU #3	B-Picket	99	E Mouth KAMOH Str										
?	TAMA MARU #51	B-AG	84	Month of YANOTZE R										
31	SUMIYOSHI MARU #10	B-AG	49	6 mi N of KOKUJIMA										
	(Non-combatant Vessels: Army)													
2	WAKO MARU	A-Motor	110	Q5M off KAMOH Lt										
3	HOEI MARU	A-Cargo	784	34-22N, 126-25E										
6	UJINA MARU	A-Cargo	2218	120 mtr N NIIGATA Lt										
6	No 94	A	?	QUELPAET I										
6	No 1491	A	?	"										
6	NISSHO MARU	A-Cargo	6526	Month SENZAKI Bay										
8	WENSHO MARU	A-Cargo	3035	40-14N, 131-42E										
9	GAKUO MARU	A-Cargo	2274	33-57N, 130-43E										
10	SAKISHIMA MARU	A-Cargo	1224	Off QUELPAET I										
14	KAIZAN MARU	A	3301	Outside HACHINOHE Hbr										
14	NISSAN MARU #6	A	521	Around TSUGARU Str										
14	SACHI MARU	A	194	Off OTARU										
14	TAISHO MARU	A-Cargo	836	?										
21	KAZUURA MARU	A-Cargo	6664	FUSAN										
25	KAISO MARU	A-Tanker	1126	Off HIRO										
27	UNTEI MARU	A-Cargo	1025	SUC-NADA										
28	HITORA MARU	A	3513	INOSHIMA Dockyard										
29	ONO MARU #18	A-Cargo	1374	Off ULSAN										
29	HOKUSAI MARU	A-Cargo	1284	Off KURYONGPO										
30	HAKUSHI MARU	A-Cargo	1490	Off PANGJIN										
30	GESSAN MARU	A-Cargo	4515	Off ULSAN										
4	TAIKO MARU	A-Cargo	6859	15 mi SW BAKUCHI DAKI										

DATE July 1945

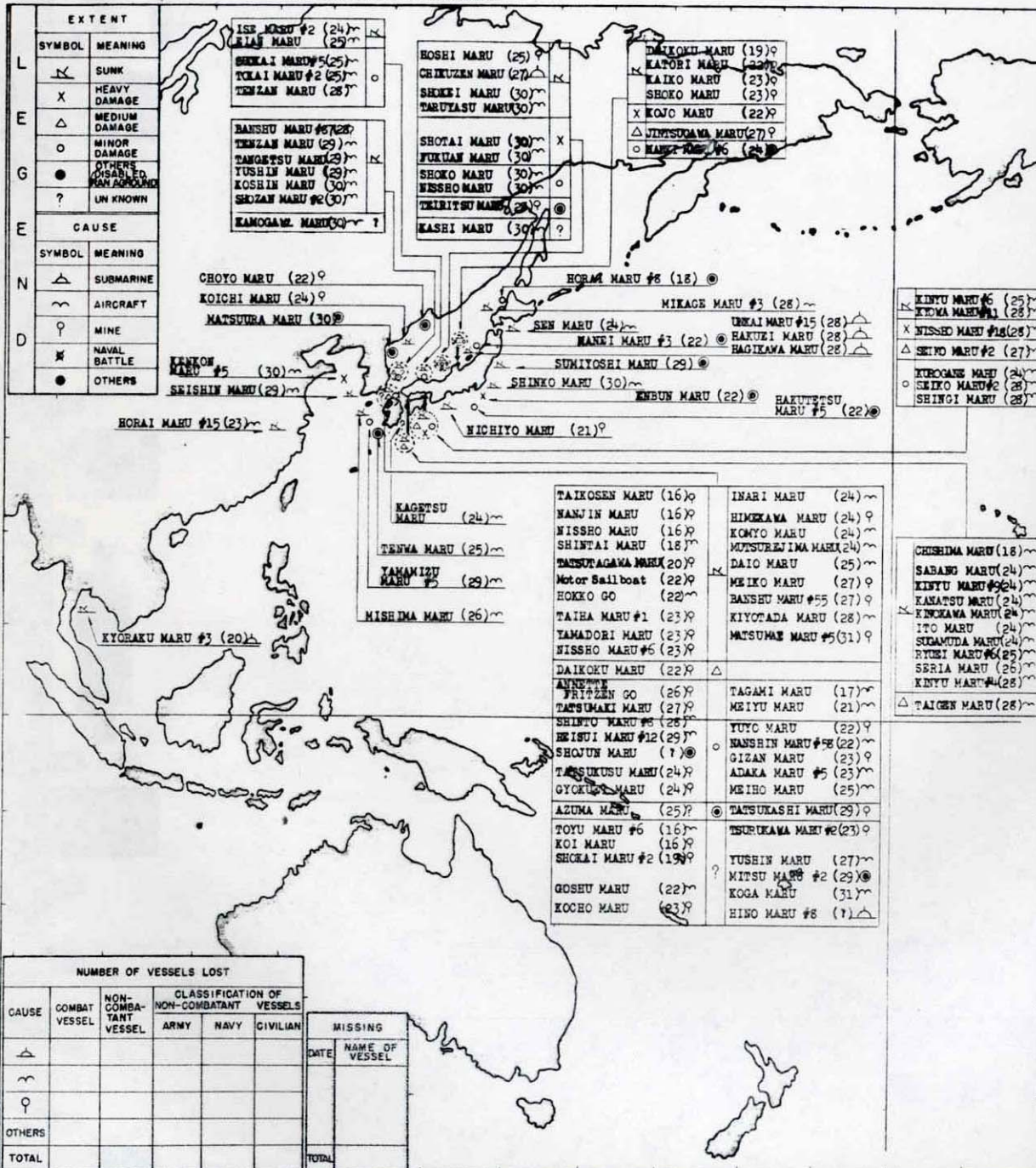
Table Showing Losses of Combatant and Non-Combatant Vessels



DATE	NAME OF VESSEL	TYPE	TONNAGE	LOSSES			DATE	NAME OF VESSEL	TYPE	TONNAGE	LOSSES			
				PLACE	CAUSE	EXTENT					PLACE	CAUSE	EXTENT	
	(Non-combatant Vessels Excluding Naval and Army Vessels)													
1	TAIUN MARU #1	C-Cargo	2220	Near CHANGSAN	△	△	12	NASU MARU	C	2177	Off NIIGATA	♀	?	
1	KONRI MARU	C-Cargo	3106	Near CHANGSAN	?	?	13	AGATA MARU #7	C-Cargo	837	WAKAMATSU Hbr	△	△	
1	YAMAJI MARU	C-Cargo	6873	34-28N, 135-08E	♀	?	13	HAYASHI MARU	C-Cargo	6919	10km N MITSURU Lt	△	○	
1	DATSU MARU	C-Cargo	2300	Near HIGAMIMISAKI	○	○	13	YAMABISHI MARU #13	C-Cargo	584	WAKAMATSU Hbr	△	△	
1	CHOSEI MARU	C-Cargo	1716	Off WOOSUNG	△	○	14	HOKUSHIN MARU	C	1997	TSUGARU Str ?	△	○	
1	TENYU MARU	?	29	Entr. NIIGATA Hbr.	♀	△	14	SENJU MARU	C-Cargo	2304	MOJI	♀	△	
1	KOA MARU	C-Cargo	3365	Off WOOSUNG	△	○	14	ETOKU MARU	C-Cargo	6923	HAKODATE Hbr	△	○	
1	NAOSHIMA MARU	C-Cargo	873	3mi N of SHODOSHIMA	♀	△	14	KENKOKU MARU	C-Cargo	6600	"	"	"	
1	EIJUN MARU	C-Cargo	2156	MOJI	△	○	14	SEIKAN MARU #2	C-Ferry	2493	ACMORI-HAKODATE Area	△	△	
1	MITSUKESAN MARU	C-Cargo	865	34-20N, 129-24E	△	○	14	SEIKAN MARU #3	C-Ferry	2787	"	"	"	
1	SHINNEISHO GO	C-Cargo	3388	?	♀	?	14	SEIKAI MARU #10	C-Ferry	2903	"	"	"	
2	NANKI MARU #5	C-Tanker	834	36-18N, 141-25E	△	△	14	TSUGARU MARU	C-Ferry	3484	"	"	"	
2	AWA MARU	C-Cargo	887	HAKODATE-YOKOHAMA	△	○	14	SHORO MARU	C-Ferry	3460	"	"	"	
2	SHIMA MARU #12	C-Cargo	253	35-43N, 126-23E	△	△	14	HIRAN MARU	C-Ferry	3505	"	"	"	
3	ANNETTE FRITZEN	B	2768	Entr to FUSAN Hbr	○	○	14	SENZAN MARU	C-Cargo	1151	"	"	"	
3	NANKO MARU #5	C-Tanker	850	SETO Inland Sea	○	△	14	TAISEI MARU	C	884	W Entr TSUGARU Str	"	"	
4	SAGAMI MARU	?	1000	OSAKA Hbr	♀	?	14	SHICHIGO MARU	C-Cargo	1948	43-47N, 141-12E	"	"	
4	HIYORITAMA MARU	C-Cargo	873	Outside SAKAI Hbr	○	○	14	ACMORI-HAKODATE Area	C	1960	FURUBIWA, OTARU Bay	"	"	
4	UNZEN MARU	C-Cargo	3140	3mi S of TAYI Hbr	○	"	14	IMIZU MARU	C-Cargo	985	FURUBIWA, OTARU Bay	"	"	
5	SAPPORO MARU #11	C-Cargo	2820	Inside ODOMARI Hbr	△	△	14	SHIMOFUSA MARU	C	887	W Entr TSUGARU Str	"	"	
5	MURASAN MARU	C-Cargo	884	34-47N, 128-49E	♀	○	14	KIUKIANG MARU	C-Cargo	3222	35-6E, 129-43E	♀	○	
5	POSEI MARU #1	C-Tanker	542	17km S NIIGATA Hbr	"	△	14	SETAGAWA MARU	C-Cargo	875	Off YONGTOK	△	△	
5	ENBO MARU	C-Cargo	5872	33-29N, 130-15E	"	"	14	WYO MARU	C-Cargo	741	HAKODATE	"	"	
5	TOYOKAWA MARU	C-Cargo	5123	MITSURU-JIMA	"	△	14	KIYOBI MARU #5	C-Tanker	1186	MATSUMAE	"	○	
5	TAKE MARU	C-Cargo	1264	Near MOJI	"	?	14	SHOUN MARU #6	C-Tanker	286	AKASEI Beach	"	○	
5	ANA MARU	C-Cargo	887	20mi W KATSURU In	△	○	14	HIRANO MARU	C-Cargo	1232	MIMAYA Bay	"	○	
5	HIRANO MARU	C-Cargo	1232	41-11N, 140-4E	"	?	14	KUSHIRO MARU	C-Dragger	710	?	"	X	
6	TOYO MARU	C-Cable	3718	7mi NE TOHIGASUHANAYAMA	♀	△	14	SAITO MARU	C-Cargo	888	E coast of KOREA	"	△	
6	MITSUMINESAN MARU	C-Cargo	884	Near CHINFAE	○	○	14	KYODO MARU #3	C-Cargo	1999	Off OTARU	"	?	
6	SAKAKI MARU	C-Cargo	873	31km S MOTOTAMA Lt	♀	"	14	TAKA MARU	C-Cargo	887	MURoran Area	"	X	
6	SHORI MARU	C-Cargo	2080	Off OGUSHI	"	△	14	BIREKI MARU	C-Cargo	5890	MURoran	"	○	
7	KOUN MARU #2	C-Cargo	606	41-16N, 141-29E	△	△	14	SHORO MARU	C-Cargo	1327	YOHATSU	"	X	
7	KINYU MARU #10	C-Tanker	874	OSAKA Hbr	♀	○	14	SEIKAN MARU #6	C-Ferry	2850	ACMORI-HAKODATE Area	"	△	
7	TALU MARU	C-Cargo	1279	?	"	?	14	SEIKAN MARU #8	C-Ferry	2850	"	"	X	
7	TOKAI MARU #5	C-Cargo	900	?	"	"	14	MATSUMAE MARU	C-Ferry	3429	"	"	"	
7	MEIZAN MARU	C-Cargo	875	Mouth of MOKPO Hbr	△	△	14	HACHIBEI MARU	C-Cargo	2217	9 mi off IWANAI	"	"	
7	TAIRI MARU	C-Cargo	1832	Off HIMEJI	♀	X	14	KOTSU MARU	C-Cargo	1541	OTARU Hbr	"	○	
7	WACHIZAN MARU	C-Cargo	386	KAMON Str	"	△	14	SEIKAN MARU #4	C-Ferry	2903	ACMORI-HAKODATE Area	"	△	
8	SAITSU MARU	C-Cargo	1045	38-48N, 121-25E	"	"	14	SHUNKO MARU	C	870	?	"	?	
8	MIKUNISAN MARU	C-Cargo	865	Mouth of MOKPO Hbr	△	"	14	HANASAKI MARU	C-Cargo	1463	HAKODATE	"	○	
8	KOSHIN MARU	C-Cargo	1858	40-14N, 131-42E	○	○	14	BOKURYU MARU #23	C-Cargo	150	MURoran Lt House	?	?	
8	SUMERA MARU	C-Cargo	891	Near SAKITOGAKI	♀	△	14	OSAKI MARU	C	139	MURoran	"	△	
9	MITSU MARU	C-Tanker	5682	5th Pier KOBE Hbr	♀	X	14	KAISEI MARU #6	C-Cargo	150	MURoran	"	"	
9	SENTO MARU	C-Cargo	2211	Outside WAKAMATSU Hbr	"	"	14	TOYO MARU	C-Cargo	?	C. TENMA	"	"	
9	SANZEN MARU	C-Cargo	1383	5 km SE GENSHUJIMA Lt	"	○	14	KOUN MARU #1	?	39	MURoran	"	○	
9	NIPPYU MARU	C-Cargo	891	Outside WAKAMATSU Hbr	"	△	15	SHOKA MARU	C-Cargo	1931	OTARU	"	△	
9	KAMISHIMA MARU	C	873	Off WAKAMATSU	"	?	15	TOKAI MARU	C-Cargo	3099	Entr SUTSU Bay	"	"	
9	TENWA MARU	C-Tanker	834	KOBE Hbr	○	○	15	SEIKAN MARU #1	C-Ferry	2320	Near MIMAYA	"	"	
10	CHIKUMA MARU	C-Cargo	10000	18mi S of MOJIZAKI	♀	"	15	NICHITSU MARU #5	C-Cargo	873	Off TOMITA	♀	?	
10	INARI MARU	C-Fishing	68	Off WADATE	△	△	15	URAKAWA MARU	C-Cargo	243	NEMURO	"	△	
10	HACHIRYU MARU #10	?	97	Mouth of YANOTSU R	"	△	15	SEIKAI MARU #5	C-Cargo	886	Off MUSHIRE	"	"	
10	TSUKUBA MARU	?	71	4.5mi W of OSAKA Hbr	♀	?	15	TOYU MARU	C-Cargo	1256	Off NEMURO	△	△	
11	TAKECHI MARU #1	C-Cargo	870	Near SHODO-SHIMA	♀	△	15	TAISEI MARU #1	C-Cargo	606	Off HOKKAIDO	"	?	
11	TATSUTSUYU MARU	C	2220	SENZAKI	"	?	15	RIJO MARU	C	2543	Off ACMORI	△	△	
12	KOJUN MARU	C-Cargo	2177	180mi E NIIGATA Lt	"	△	15	SHINKO MARU	C-Cargo	888	40-48.5N, 140-5E	"	△	
12	KASHI MARU	C-Cargo	884	S and NHIYENMISAKI	○	△	16	TATKOSSEN MARU	C	?	Off MOTOTAMA-MISAKI	♀	"	
12	MITSU MARU	C-Tanker	5682	AKASEI Str	♀	△	16	TOYU MARU #6	C-Tanker	834	KUDAMATSU	♀	?	
12	TAKARASAN MARU	C	2220	Outside WAKAMATSU Hbr	"	?	16	KOI MARU	?	?	583	Off IBE	♀	"
12	MOCHIZUKI MARU	C-Cargo	875	Off HAFATA	△	"	16	NAMI IN MARU	C-Cargo	2486	Off WAKAMATSU	"	△	

(Continued next page)

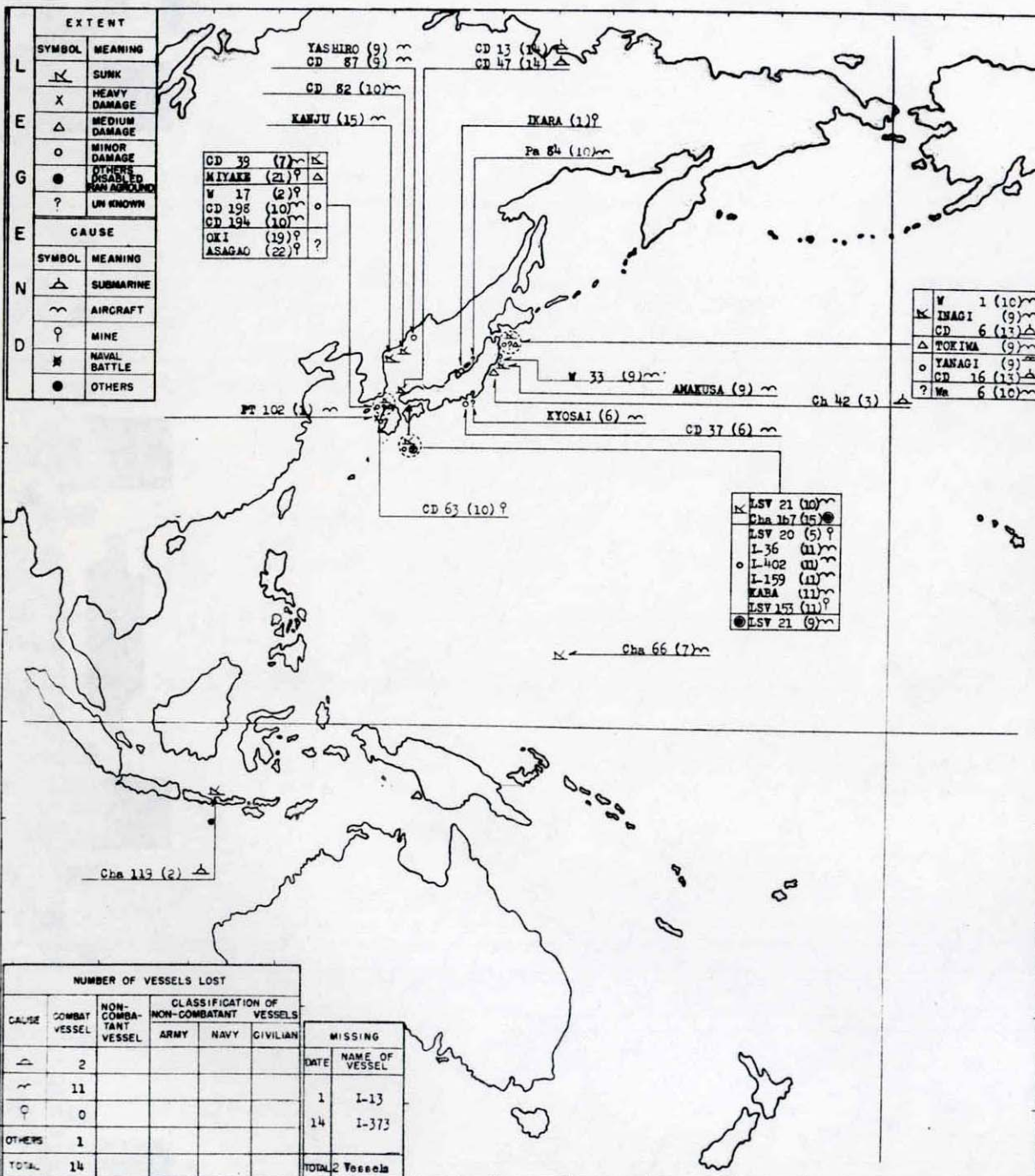
Table Showing Losses of Combatant and Non-Combatant Vessels



DATE	NAME OF VESSEL	TYPE	TONNAGE	LOSSES			DATE	NAME OF VESSEL	TYPE	TONNAGE	LOSSES		
				PLACE	CAUSE	EXTENT					PLACE	CAUSE	EXTENT
18	TENTU MARU	C-Cargo	169	Sea W of HONSHU	⊠	⊠	27	SEIKO MARU #2	C-Tanker	478	OSAKA	⊠	⊠
18	SEKAI MARU #2	C-Cargo	882	Outside WAKAMATSU	♀	?	27	TATSUMAKI MARU	C-Cargo	870	WAKAMATSU Sig. Sta.	♀	⊠
19	DAIKOKU MARU	C-Dredger	598	Inside NIIGATA Hbr.	♀	⊠	27	ROKUZAN MARU	C-Cargo	1069	SE coast of KOREA	♀	?
20	TATSUTAGAWA MARU	C-Cargo	873	SHIMONESEKI Str.	♀	♀	27	YUSHIN MARU	C-Tanker	885	35-35N, 129-31E	♀	?
20	KYORAKU MARU #3	?	38	Gulf of SIAM	⊠	♀	27	MEIKO MARU	C-Cargo	887	KOTOSHI, YAMAGUCHI-ken	♀	⊠
21	MEIYU MARU	C-Cargo	6800	5.4 km. MAKINOSHIMA I.	♀	⊠	27	BAISHU MARU #55	C-Cargo	267	ODO STG. SHIMONESEKI	♀	♀
21	NICHITO MARU	C-Cargo	886	TOMITA Harbor	♀	⊠	28	TENZAN MARU	C-Pass.	7906	35-42N, 129-42E	♀	⊠
22	YUTO MARU	C-Tanker	10045	1.6 mi. 106° MUJESIMA I.	♀	⊠	28	UNKAI MARU #15	C-Cargo	1208	39-49N, 139-47E	♀	⊠
22	HAKUTETSU MARU #5	C-Cargo	799	17 km. 210° of KERA	⊠	♀	28	HAKUSI MARU	C-Cargo	2863	"	♀	♀
22	SEIBUN MARU	C-Cargo	6600	"	♀	X	28	TEIRITSU MARU	C-Pass.	9877	0.2 mi. SW BARUCHIZAY	♀	⊠
22	KATORI MARU	C-Cargo	2211	NIIGATA	♀	⊠	28	HAGIKAWA MARU	C-Cargo	2995	8 mi. W of NOBHIRO Hbr.	♀	⊠
22	KOJO MARU	C-Cargo	1684	"	♀	X	28	SHINTO MARU #8	C-Cargo	873	35-06N, 129-15E	♀	⊠
22	Motor sailboat	?	?	1.5 km. 296° MOTOTAMA	♀	⊠	28	NISSHO MARU #18	C-Tanker	1990	OSAKA	♀	X
22	MANEI MARU #3	C-Cargo	1778	10 km. W of FUSAGAWA	⊠	⊠	28	SEIKO MARU #2	C-Tanker	478	"	♀	⊠
22	CHYOYO MARU	C-Cargo	2225	RASHIN	♀	⊠	28	SHINGI MARU	C-Tanker	6800	KOBE	♀	♀
22	GOSHU MARU	?	882	Off TSUSHIMA	?	?	28	KINZAN MARU	C-Cargo	873	4 mi. E of OSAJIMA	♀	⊠
22	DAIKOKU MARU	C-Cargo	2220	HAGI Harbor	♀	⊠	28	KYOWA MARU #11	?	?	KOBE Harbor	♀	⊠
22	NANSHIN MARU #58	C-Fishing	70	35-20N, 130-00E	♀	⊠	28	NAGASAKI MARU	C-Cargo	873	S side of OSAJIMA	♀	⊠
22	HOKKO GO	C	1015	35-10N, 129-30E	♀	⊠	28	KINTYU MARU #4	C-Tanker	834	AIOI	♀	⊠
23	KAIKO MARU	C-Tug	218	NIIGATA	♀	♀	28	TAIGEN MARU	C	884	In dock INOSHIMA	♀	⊠
23	TAIHA MARU #1	C-Cargo	6889	Near MOJI	♀	♀	28	KIYOTADA MARU	C-Cargo	3079	Inside UBE Harbor	♀	⊠
23	GIZAN MARU	C-Cargo	2211	"	♀	⊠	28	MIKAGE MARU #3	?	?	OFARU	♀	⊠
23	YAMADORI MARU	C-Cargo	2904	Outside WAKAMATSU Hbr.	♀	⊠	28	BAISHU MARU #87	C-Fishing	56	33-45N, 131-57E	♀	⊠
23	SHOKO MARU	C-Cargo	2208	NIIGATA	♀	♀	29	TENZAN MARU	C-Pass.	7906	35-40N, 132-39E	♀	♀
23	TAISHIN MARU #2	C-Cargo	1152	MOJI	♀	♀	29	TANGETSU MARU	C-Cargo	882	Off ULSAN	♀	♀
23	HORAI MARU #15	C-Tanker	834	Off PUKOU	♀	♀	29	KOKYU MARU	C-Cargo	2220	Near FUSAN	♀	♀
23	NISSHO MARU #6	C-Cargo	642	KANMCH Str.	♀	♀	29	HEISUI MARU #12	C-Cargo	874	34-59N, 128-59E	♀	?
23	KOCHO MARU	?	5888	Off MUTSUH	♀	?	29	YAMAMIZU MARU #5	C-Tanker	9955	NAGASAKI	♀	♀
23	TSURUKAWA MARU #2	C-Cargo	884	Off WAKAMATSU	♀	♀	29	SUMIYOSHI MARU	C-Cargo	2300	Outside KAMAISHI Hbr.	♀	⊠
23	ADAKA MARU #5	C-Cargo	880	34-36.5N, 130-55E	♀	⊠	29	MISSAN MARU	C-Cargo	865	Near SHIRASHIMA	♀	?
24	KOICHI MARU	C-Cargo	873	WONSAN Harbor	♀	⊠	29	MITSU MARU #2	C-Cargo	197	S C. WAKAMIYA, IRI I.	♀	?
24	INARI MARU	C-Cargo	2759	MOJI Harbor	♀	♀	29	TATSUKASHI MARU	C-Cargo	880	FUSAN	♀	♀
24	SABANG MARU	C-Tanker	10241	OKUROKAMI Island	♀	♀	29	SEISHIN MARU	C-Cargo	1339	35-36N, 127-30E	♀	⊠
24	KINTYU MARU #9	C-Tanker	834	Off TSURUSHIMA	♀	♀	29	YUSHIN MARU	C-Tanker	900	KAMPO, E of KOREA	♀	♀
24	TATSUKUSU MARU	C-Cargo	880	HAGI	♀	⊠	30	CHOKO MARU	C-Cargo	1110	Off HIMO	♀	♀
24	KANATSU MARU	C-Tanker	2724	AWASHIMA Anch.	♀	⊠	30	SHOZAN MARU #2	C-Cargo	8703	Off UELI	♀	⊠
24	GYOKUJI MARU	C-Tanker	10241	33-55N, 131-45E	♀	⊠	30	TUZAN MARU	C-Cargo	6039	2 km. NW of G. MOTSUDA	♀	♀
24	KUROGANE MARU	C-Cargo	987	KOBE	♀	⊠	30	SHOKKI MARU	C-Pass.	3620	MIYAZU Bay	♀	♀
24	HIMEKAWA MARU	C-Cargo	873	4 km. 190° HIMEJIMA I.	♀	⊠	30	SHOTAI MARU	C-Cargo	1173	MAIBURU	♀	X
24	KOYO MARU	C-Cargo	873	Off OKINOSHIMA Lt.	♀	♀	30	HOKUSAN MARU	C-Tug	109	FUSAN	♀	⊠
24	ISE MARU #2	C-Cargo	884	Off MIHOGASAKI	♀	♀	30	KOSHIN MARU	C-Cargo	1668	Off PANG-O-JIN	♀	⊠
24	KAGETSU MARU	C-Cargo	882	Off UWAJIMA	♀	?	30	FUKUNO MARU	?	?	MAIZURU	♀	X
24	SEKAI MARU	C-Cargo	2812	Outside SHIMOTSU Hbr.	♀	♀	30	TARUYASU MARU	C-Cargo	10245	"	♀	⊠
24	KINOKAWA MARU	C-Cargo	873	Off YOSHURA	♀	⊠	30	MATSUURA MARU	C-Cargo	3184	Month of YUJIN	♀	⊠
24	NANKI MARU #6	C-Tanker	834	36-18N, 141-25E	⊠	⊠	30	YAMABISHI MARU #15	C-Cargo	880	WAKASA Bay	♀	⊠
24	ITO MARU	C-Cargo	873	64° of KOMINASE Lt	♀	⊠	30	SHOKO MARU	C-Cargo	882	WAKASA Bay	♀	⊠
24	SUGAMUDA MARU	?	90	JINZAI Harbor	♀	♀	30	KASHI MARU	C-Cargo	884	TSURUGA	♀	⊠
24	MITSUREJIMA MARU	C-Tug	126	KAGAJI, OITA-ken	♀	♀	30	KAMOGAWA MARU	C	865	ULLUNG Island	♀	?
24	SEN MARU	?	?	HAKODATE	♀	♀	30	NISSHO MARU	C	5300	TSURUGA	♀	⊠
25	HOSHI MARU	C-Cargo	2897	Mouth MAIZURU Bay	♀	♀	30	KENKON MARU #5	C-Cargo	882	35-44N, 124-57E	♀	X
25	SEKAI MARU #5	C-Cargo	882	Off SHIMANE Pen.	♀	⊠	30	SHINKO MARU	?	?	Off CHOSHI	♀	⊠
25	TOKAI MARU #2	C-Cargo	1290	"	♀	♀	31	MATSUMAE MARU #5	?	?	FUSAN	♀	♀
25	ELAN MARU	C-Cargo	3825	Off MIKURIYA	♀	⊠	31	KOGA MARU	C-Cargo	1535	W coast of HOKKAIDO	♀	?
25	TENMA MARU	C-Cargo	834	KANOKA	♀	⊠	?	SHOJUN MARU	C-Cargo	886	Near MASAN	♀	⊠
25	RYUJI MARU #6	C-Tanker	834	E part OKUROKAMI I.	♀	⊠	?	YOSHITOMO MARU #11	C-Tanker	261	"	♀	?
25	AZUMA MARU	C-Cargo	1946	HAKATA Bay	♀	⊠	?	SEINTO MARU #1	C-Cargo	1289	"	♀	?
25	KINTYU MARU #6	C-Tanker	834	E coast ANISHIMA	♀	⊠	?	HINO MARU #8	C-Cargo	250	N Entr. KAMMON Str.	♀	?
25	MEIHO MARU	C-Cargo	178	AGENOSHO	♀	♀	?	IMAZUGAWA MARU	C-Cargo	873	"	♀	⊠
25	DAIO MARU	C-Cargo	884	35-06N, 129-40E	♀	⊠							
26	ANNETTE FRITZEN GO	C-Cargo	2768	FUSAN	♀	⊠							
26	SERIA MARU	C-Tanker	12038	Near AIOI	♀	⊠							
26	MISHIMA MARU	C-Cargo	886	Near HIZEN, OSHIMA	♀	♀							
26													

DATE August 1945

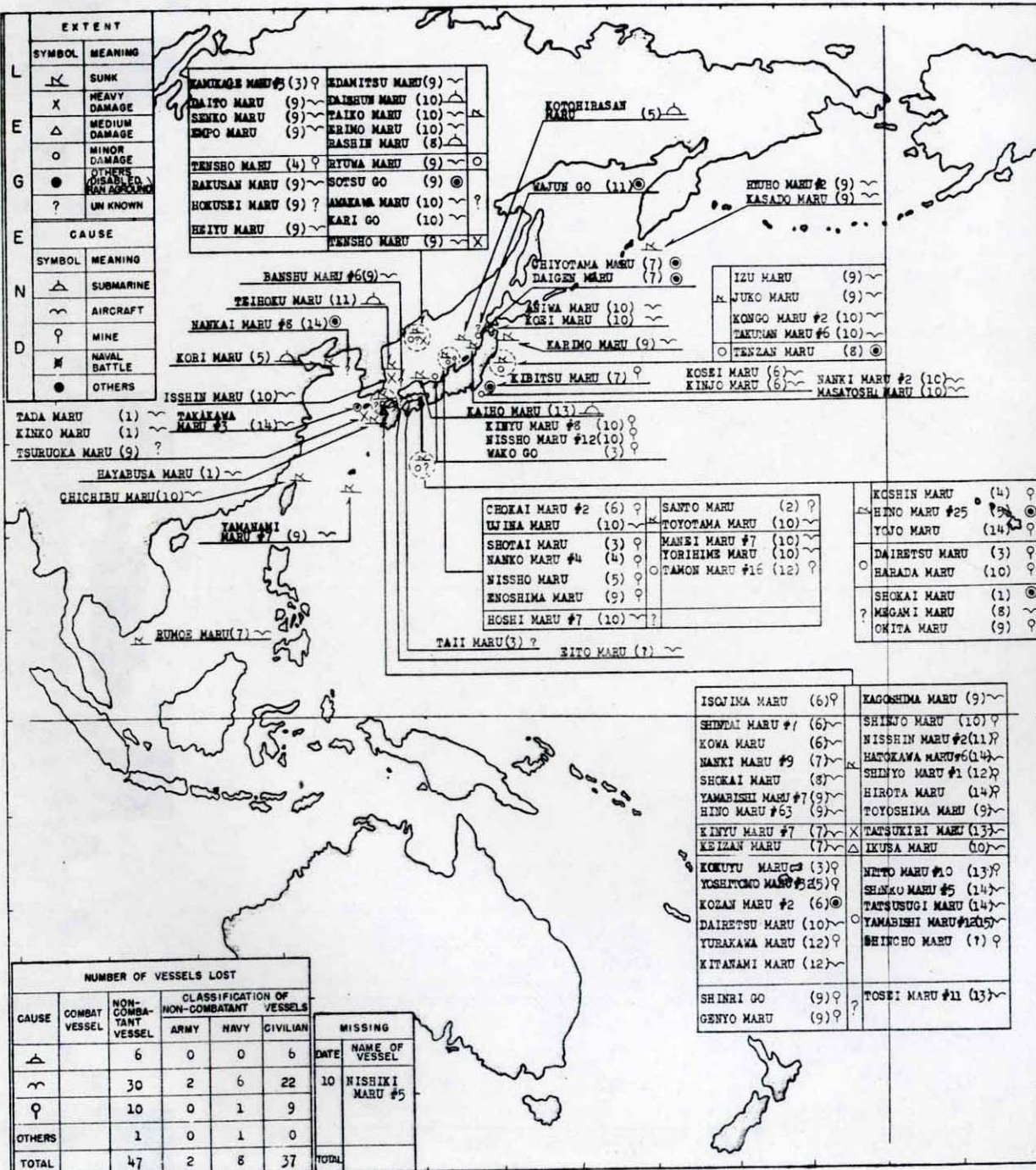
Table Showing Losses of Combatant and Non-Combatant Vessels



DATE	NAME OF VESSEL	TYPE	TON-NAGE	LOSSES			DATE	NAME OF VESSEL	TYPE	TON-NAGE	LOSSES		
				PLACE	CAUSE	EXTENT					PLACE	CAUSE	EXTENT
	(Combatant)						11	LSV 153	LSV		2 mi SW KANAWAIWA Lt	♀	○
							11	KABA	DD		KURE	~	"
							12	Pa 166	YPc		5 mi SE of UGI Lt	~	K
1	IKARA	DE		OGUCHI Channel	♀	○	13	CD 6	DE		42-16N, 142-12E	△	K
1	PT 102	PT		NAGASAKI Dockyard	~	X	13	CD 16	DE		"	△	○
1	L-13	SS		Central PACIFIC	?	?	14	L-373	SS		EAST CHINA SEA	?	?
2	W 17	AM		CHINHAI	♀	○	14	CD 47, 13	DE		35-41N, 134-36E	△	K
3	Ch 42	PC		OHAGAWA	~	K	15	Cha 167	SCS		KURE	●	K
5	LSV 20	LSV		4 mi 300° KOIJALJIMA	♀	○	15	KANJU	DE		Off WOSAN	~	K
6	CD 37	DE		34-52N, 139-58E	~	"	17	CD 46	DE		34-51N, 126-02E	~	K
6	KYOSAI	CMc		"	~	?	19	OKI	DE		Entr. PUSAN Hbr.	♀	?
7	CD 39	DE		TSUNODU MAL Lt	~	K	21	MIYAKE	DE		KAMMON Strait	♀	△
7	Cha 66	SCS		TRUK Is	~	K	22	ASAGAO	DD		64 km W MUTSURE Lt.	♀	?
9	LSV 21	LSV		TSUWAI, SHIME-Ken	~	●							
9	TOKIMA	CM		OMINATO	~	△							
9	CD 87	DE		Mouth of UNGGI Hbr	~	○							
9	YASHIRO	DE		"	~	"							
9	AMAKUSA	DE		OHAGAWA Hbr	~	K							
9	W 33	AM		"	~	?							
9	IKAGI	DE		HACHINOHE Harbor	~	K							
9	YANAGI	DD		OMINATO	~	○							
10	Pa 84	YPc		Off NIIGATA Hbr.	~	?							
10	LSV 21	LSV		TSUWAI, SHIME-ken	~	K							
10	CD 63	DE		OGUCHI-SETO	♀	○							
10	W 1	AM		YAMADA Bay	~	K							
10	CD 82	DE		7 mi. SSW KUMSUDAN	~	"							
10	CD 198	DE		TSUSHIMA Strait	~	○							
10	CD 194	DE		"	~	"							
10	Wa 6	YPc		YAMADA Bay	~	?							
11	L-36	SS		KURE Naval Base	~	○							
11	L-02	SS		"	~	○							
11	L-159	SS		"	~	"							

Table Showing Losses of Combatant and Non-Combatant Vessels

DATE August 1945



DATE	NAME OF VESSEL	TYPE	TONNAGE	LOSSES			DATE	NAME OF VESSEL	TYPE	TONNAGE	LOSSES		
				PLACE	CAUSE	EXTENT					PLACE	CAUSE	EXTENT
	(Non-combatant)												
9	MEIYU MARU	C-Cargo	973	Off UNGGI	?	?	9	SOTSU GO	C	1398	WASHIN Hbr	?	?
9	GENYO MARU	C-Cargo	882	33-51N, 131-15E	?	?	9	GENYO MARU	C-Cargo	882	33-51N, 131-15E	?	?
10	HARADA MARU	C-Cargo	4114	34-23N, 134-57E	?	?	10	DAISETSU MARU	A-Cargo	6859	34-42N, 130-13E	?	?
10	DAISETSU MARU #12	C-Cargo	1199	1.6 Nm 22° C. BUKHIN	?	?	10	KINYU MARU #8	C-Tanker	834	MAIZURO Hbr	?	?
10	KONGO MARU #2	B-AM	216	ONAGAWA Hbr	?	?	10	KONGO MARU #2	B-AM	216	ONAGAWA Hbr	?	?
10	TAKUNAN MARU #6	B-PC	343		?	?	10	DAISHU MARU	C-Cargo	2857	CHONGJIN	?	?
10	TSUSHIMA MARU	C-Cargo	3517		?	?	10	TSUSHIMA MARU	C-Cargo	3517		?	?
10	TOYOTAMA MARU	C-Cargo	2300	38-15N, 139-22E	?	?	10	TOYOTAMA MARU	C-Cargo	2300	38-15N, 139-22E	?	?
10	KOBI MARU	B-CM	6774	OMINATO	?	?	10	KOBI MARU	B-CM	6774	OMINATO	?	?
10	UINA MARU	A-Cargo	2218	NIIGATA	?	?	10	UINA MARU	A-Cargo	2218	NIIGATA	?	?
10	MANTAI MARU #7	C-Cargo	1187		?	?	10	MANTAI MARU #7	C-Cargo	1187		?	?
10	YORIHIME MARU	A-Cargo	526		?	?	10	YORIHIME MARU	A-Cargo	526		?	?
10	YOSHIDA MARU	C-Idelson	3391	MOURA, SUGARU Str	?	?	10	YOSHIDA MARU	C-Idelson	3391	MOURA, SUGARU Str	?	?
10	MASATOSHI MARU	C-Cargo	970	SAKATA Hbr	?	?	10	MASATOSHI MARU	C-Cargo	970	SAKATA Hbr	?	?
10	ISSHIN MARU	A-Cargo	1448	Off ULSAN	?	?	10	ISSHIN MARU	A-Cargo	1448	Off ULSAN	?	?
10	HORAI MARU #14	C-Cargo	835	E coast of KOREA	?	?	10	HORAI MARU #14	C-Cargo	835	E coast of KOREA	?	?
10	TAIKO MARU	C-Cargo	6859	Mouth of RASHIN Hbr	?	?	10	TAIKO MARU	C-Cargo	6859	Mouth of RASHIN Hbr	?	?
10	SHOFUKU MARU	C-Cargo	755	34-43N, 129-50E	?	?	10	SHOFUKU MARU	C-Cargo	755	34-43N, 129-50E	?	?
10	CHICHIBU MARU	C-Cargo	884	KESHUNG Hbr	?	?	10	CHICHIBU MARU	C-Cargo	884	KESHUNG Hbr	?	?
10	ERIMO MARU	C	6890	BASHIN Hbr	?	?	10	ERIMO MARU	C	6890	BASHIN Hbr	?	?
10	NANKI MARU #3	C-Tanker	834	SAKATA Hbr	?	?	10	NANKI MARU #3	C-Tanker	834	SAKATA Hbr	?	?
10	AWAKAWA MARU	C-Cargo	6925	CHONGJIN	?	?	10	AWAKAWA MARU	C-Cargo	6925	CHONGJIN	?	?
10	KARI GO	C-Cargo	1174	BASHIN	?	?	10	KARI GO	C-Cargo	1174	BASHIN	?	?
10	AKO MARU	?	?	?	?	?	10	AKO MARU	?	?	?	?	?
10	HOSEI MARU #7	C-Cargo	259	Outside NIIGATA Hbr	?	?	10	HOSEI MARU #7	C-Cargo	259	Outside NIIGATA Hbr	?	?
10	KIUSA MARU	C	860	W of FUTAOKI JMA	?	?	10	KIUSA MARU	C	860	W of FUTAOKI JMA	?	?
10	SHINYO MARU	C-Cargo	2200	HIMEJIMA	?	?	10	SHINYO MARU	C-Cargo	2200	HIMEJIMA	?	?
11	NISHIKI MARU #5	?	?	Off HACHINOHE Hbr	?	?	11	NISHIKI MARU #5	?	?	Off HACHINOHE Hbr	?	?
11	WAIJUN GO	C	886	Near FUNAGAMA	?	?	11	WAIJUN GO	C	886	Near FUNAGAMA	?	?
11	NISSHIN MARU #2	C-Cargo	882	8 Nm 5° WAKAMATSU Lt	?	?	11	NISSHIN MARU #2	C-Cargo	882	8 Nm 5° WAKAMATSU Lt	?	?
11	TEIHOBU MARU	C-Cargo	5704	38-07N, 130-20E	?	?	11	TEIHOBU MARU	C-Cargo	5704	38-07N, 130-20E	?	?
11	TURAKAWA MARU	C-Cargo	879	8 Nm 61 WAKAMATSU Lt	?	?	11	TURAKAWA MARU	C-Cargo	879	8 Nm 61 WAKAMATSU Lt	?	?
12	SHENYO MARU #1	C-Cargo	1284	Chan W KYUSHU	?	?	12	SHENYO MARU #1	C-Cargo	1284	Chan W KYUSHU	?	?
12	TAMON MARU #16	A-Cargo	6386	KOJUCHI Chan, NANAQ	?	?	12	TAMON MARU #16	A-Cargo	6386	KOJUCHI Chan, NANAQ	?	?
12	WISHIMA Lt	?	?	WISHIMA Lt	?	?	12	WISHIMA Lt	?	?	WISHIMA Lt	?	?
12	HOZUJIMA MARU	C-Cargo	875	E coast of KOREA	?	?	12	HOZUJIMA MARU	C-Cargo	875	E coast of KOREA	?	?
12	KAIHO MARU	C-Cargo	873	36-17N, 136-9E	?	?	12	KAIHO MARU	C-Cargo	873	36-17N, 136-9E	?	?
12	TATSUKIRI MARU	C-Cargo	865	34-35N, 131-23E	?	?	12	TATSUKIRI MARU	C-Cargo	865	34-35N, 131-23E	?	?
13	AYANAMI MARU	B-AG	200	8 mi 30° of MISHIMA	?	?	13	AYANAMI MARU	B-AG	200	8 mi 30° of MISHIMA	?	?
13	NITTO MARU #10	A-Tanker	92	34-22N, 130-54E	?	?	13	NITTO MARU #10	A-Tanker	92	34-22N, 130-54E	?	?
13	TOSEI MARU #11	C-Cargo	612	Off HAKATA	?	?	13	TOSEI MARU #11	C-Cargo	612	Off HAKATA	?	?
13	SHINKO MARU #5	C-Cargo	127	34-35N, 131-23E	?	?	13	SHINKO MARU #5	C-Cargo	127	34-35N, 131-23E	?	?
14	TATSUSUGI MARU	C-Cargo	865	34-12N, 129-46E	?	?	14	TATSUSUGI MARU	C-Cargo	865	34-12N, 129-46E	?	?
14	KASHIMA MARU	C-Cargo	2300	KOREA	?	?	14	KASHIMA MARU	C-Cargo	2300	KOREA	?	?
14	YOYO MARU	C-Cargo	2220	OSAKA Hbr	?	?	14	YOYO MARU	C-Cargo	2220	OSAKA Hbr	?	?
14	HATOKAWA MARU #6	C-Cargo	884	Off TANOURA	?	?	14	HATOKAWA MARU #6	C-Cargo	884	Off TANOURA	?	?
14	HIROTA MARU	B-AG	2922	MITSURE Lt	?	?	14	HIROTA MARU	B-AG	2922	MITSURE Lt	?	?
14	TAKAKAWA MARU #3	C-Cargo	884	N of HIRATO I	?	?	14	TAKAKAWA MARU #3	C-Cargo	884	N of HIRATO I	?	?
14	NANKAI MARU #8	C-Tanker	834	36-54N, 126-12.5E	?	?	14	NANKAI MARU #8	C-Tanker	834	36-54N, 126-12.5E	?	?
14	NANKI MARU	C-Tanker	850	30m 50° of BONTENSEN	?	?	14	NANKI MARU	C-Tanker	850	30m 50° of BONTENSEN	?	?
14	YAMABISHI MARU #12	C-Cargo	884	34-41.5N, 129-36E	?	?	14	YAMABISHI MARU #12	C-Cargo	884	34-41.5N, 129-36E	?	?
14	SHINCHO MARU	C-Cargo	880	UBE	?	?	14	SHINCHO MARU	C-Cargo	880	UBE	?	?
14	WITO MARU	C-Cargo	873	MUROZU	?	?	14	WITO MARU	C-Cargo	873	MUROZU	?	?
14	BANSHU MARU	C-Ber	981	?	?	?	14	BANSHU MARU	C-Ber	981	?	?	?
14	TAIKAI MARU #1	C-Cargo	6800	?	?	?	14	TAIKAI MARU #1	C-Cargo	6800	?	?	?
9	TOTOSHIMA MARU	C	873	Off PUSAN	?	?	9	TOTOSHIMA MARU	C	873	Off PUSAN	?	?